

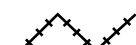





NEIGHBORHOOD CONTEXT MAP

LEGEND

-  100 Sebastopol Rd, Santa Rosa, CA
-  Zoning
-  Railroad
-  All Other Creeks
-  County
-  Santa Rosa

ZONING

- CG General Commercial
- CN Neighborhood Commercial
- IL Light Industrial
- PD Planned Development
- R-1-6, R-3-10 Single Family Residential
- R-2, R-3-18 Multi Family Residential
- TV-R Transite Village - Residential

COMBINING DISTRICTS

- SA = Station Area
- H = Historic

RECEIVED
By E07081 at 8:32 am, Mar 09, 2021

Scale in Feet

