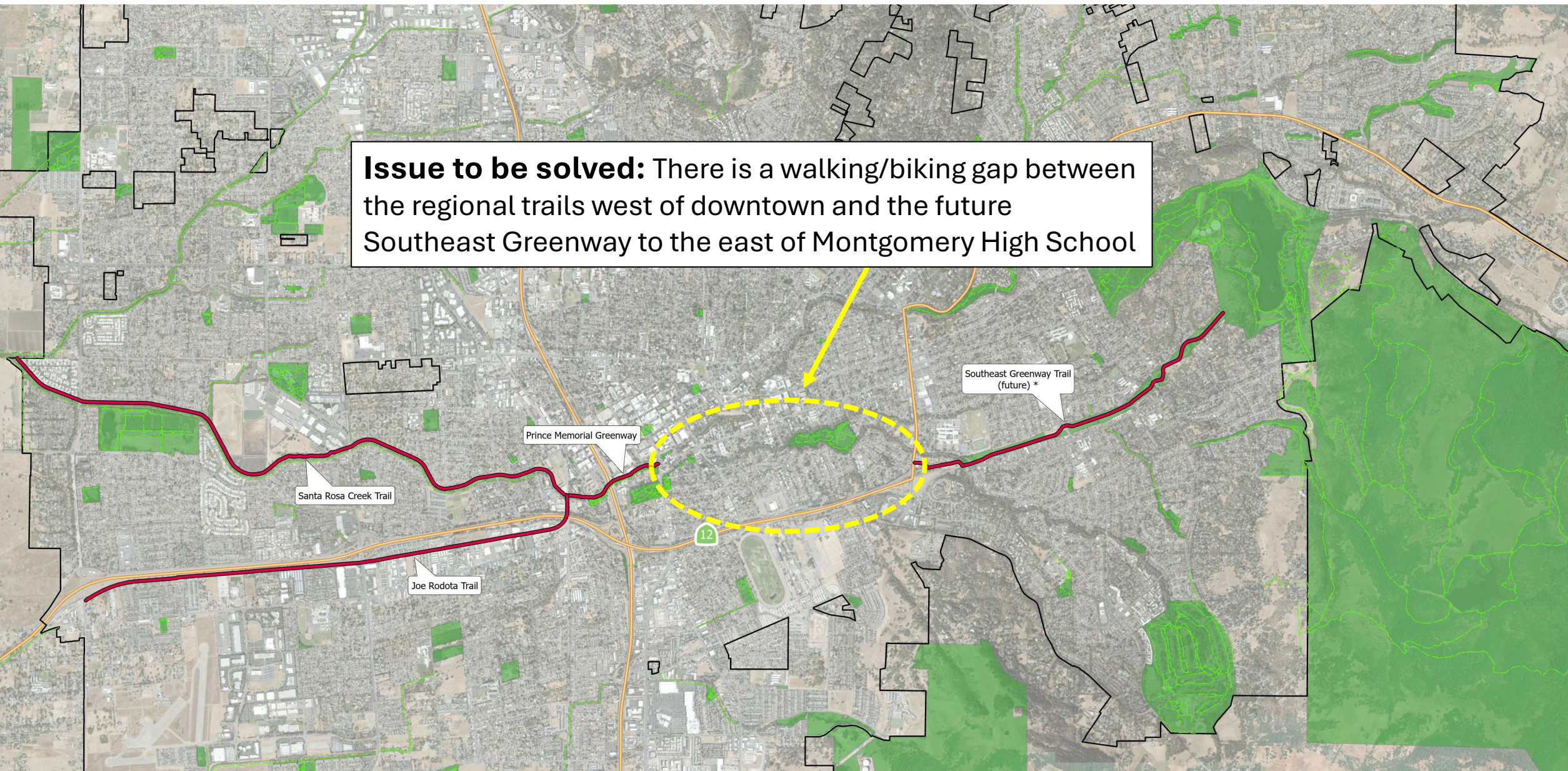


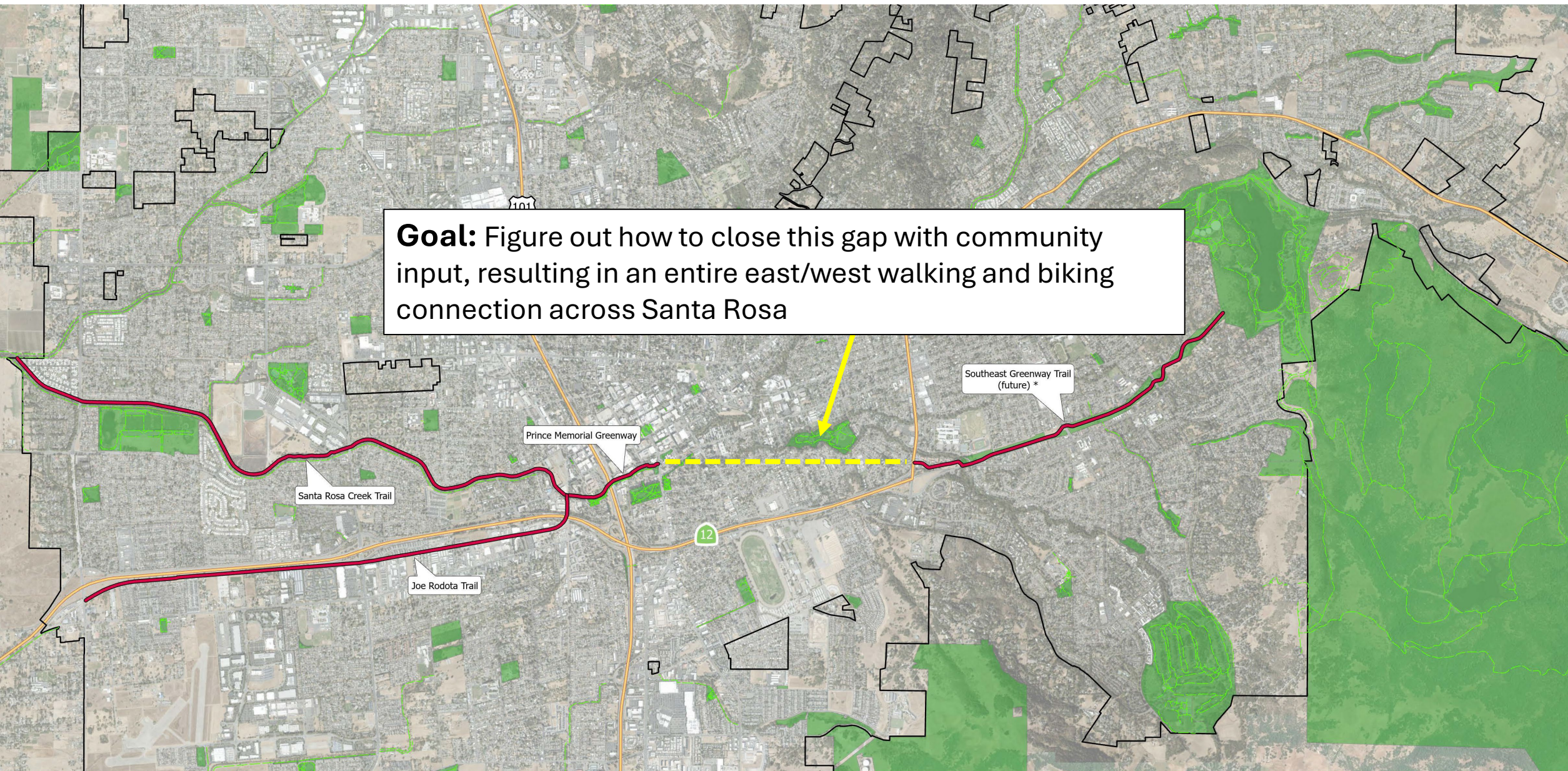


Greenway Connectivity Study

Issue to be solved: There is a walking/biking gap between the regional trails west of downtown and the future Southeast Greenway to the east of Montgomery High School



Goal: Figure out how to close this gap with community input, resulting in an entire east/west walking and biking connection across Santa Rosa



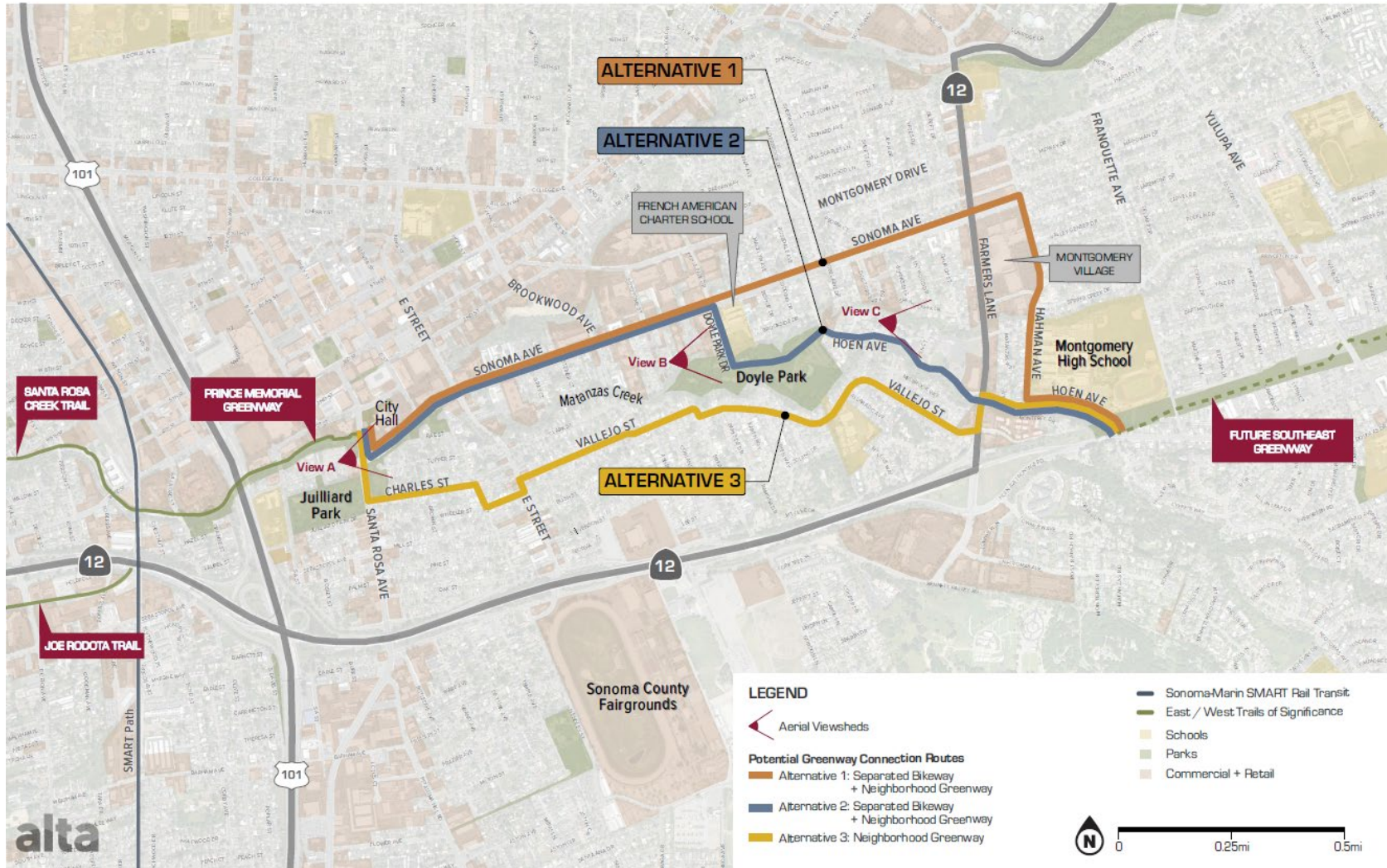
Santa Rosa Creek Trail

Joe Rodota Trail

Prince Memorial Greenway

Southeast Greenway Trail (future)*

Three Project Alternatives



Sonoma Avenue Facing East



Doyle Park Facing East



Bobelaine Drive Facing East



Sonoma Avenue Parking Protected Bike Lane




Doyle Park



alta

Vallejo Street Neighborhood Greenway





Scan this QR Code to get to
the project webpage, or
type in:

<https://www.srcity.org/4243/Greenway-Connectivity-Study>