

Attachment 1 RECOMMENDED BIKEWAYS

SANTA ROSA BICYCLE
& PEDESTRIAN MASTER
PLAN UPDATE 2018







PROPOSED

- Class I Shared-Use Path
- Class II Bicycle Lane
- Class IIB Buffered Bicycle Lane
- Class III Bicycle Route
- Class IIIB Bicycle Boulevard
- Class IV Separated Bikeway
- Study

EXISTING

- Class I Shared-Use Path
- Class II Bike Lane
- Class III Bike Route
- Class IIIB Bicycle Boulevard

DESTINATIONS + BOUNDARIES

-  City Hall
-  SMART Station
-  Santa Rosa Junior College
-  City Limits
-  Park
-  Urban Growth Boundary

0 1 2 MILES

