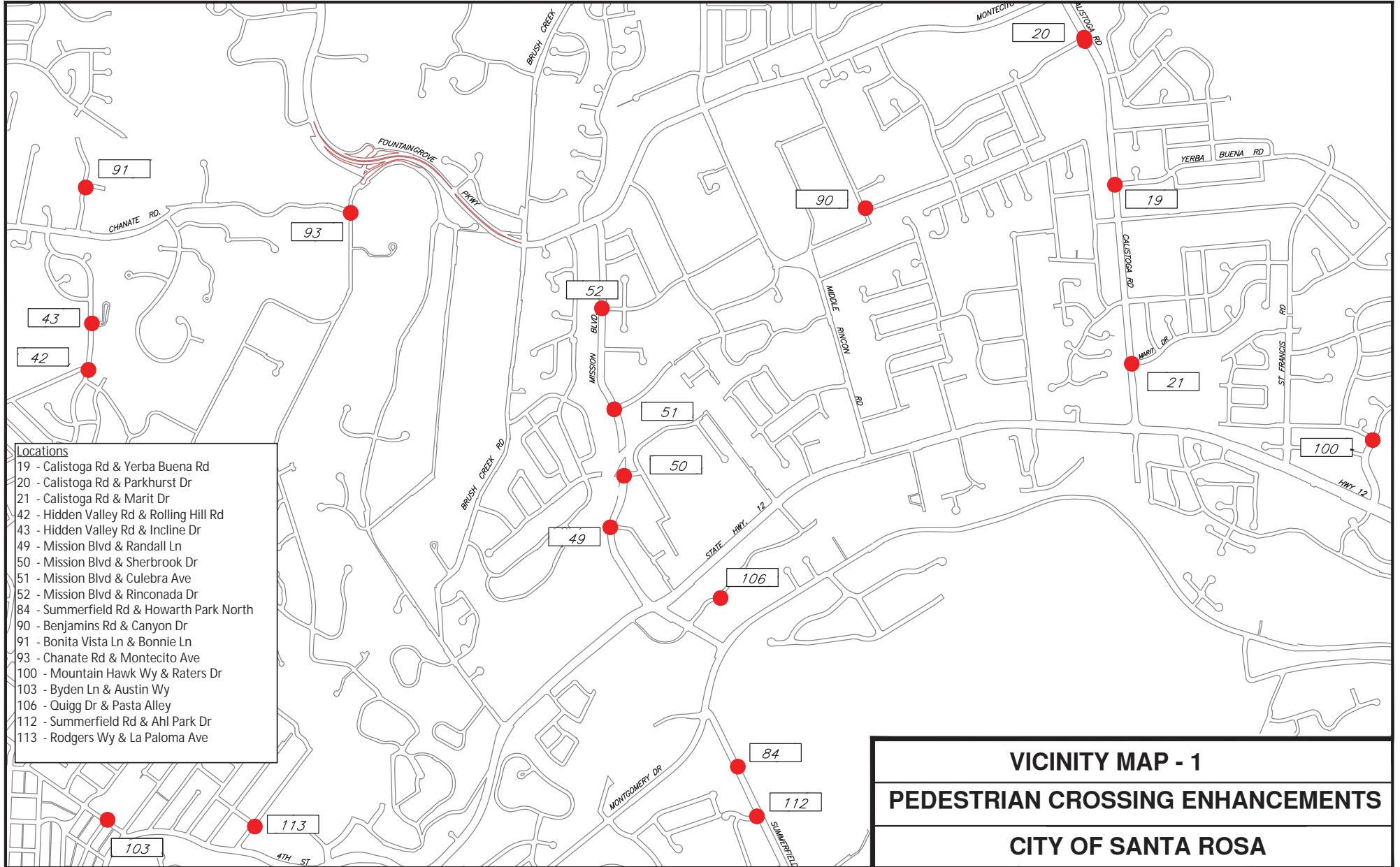
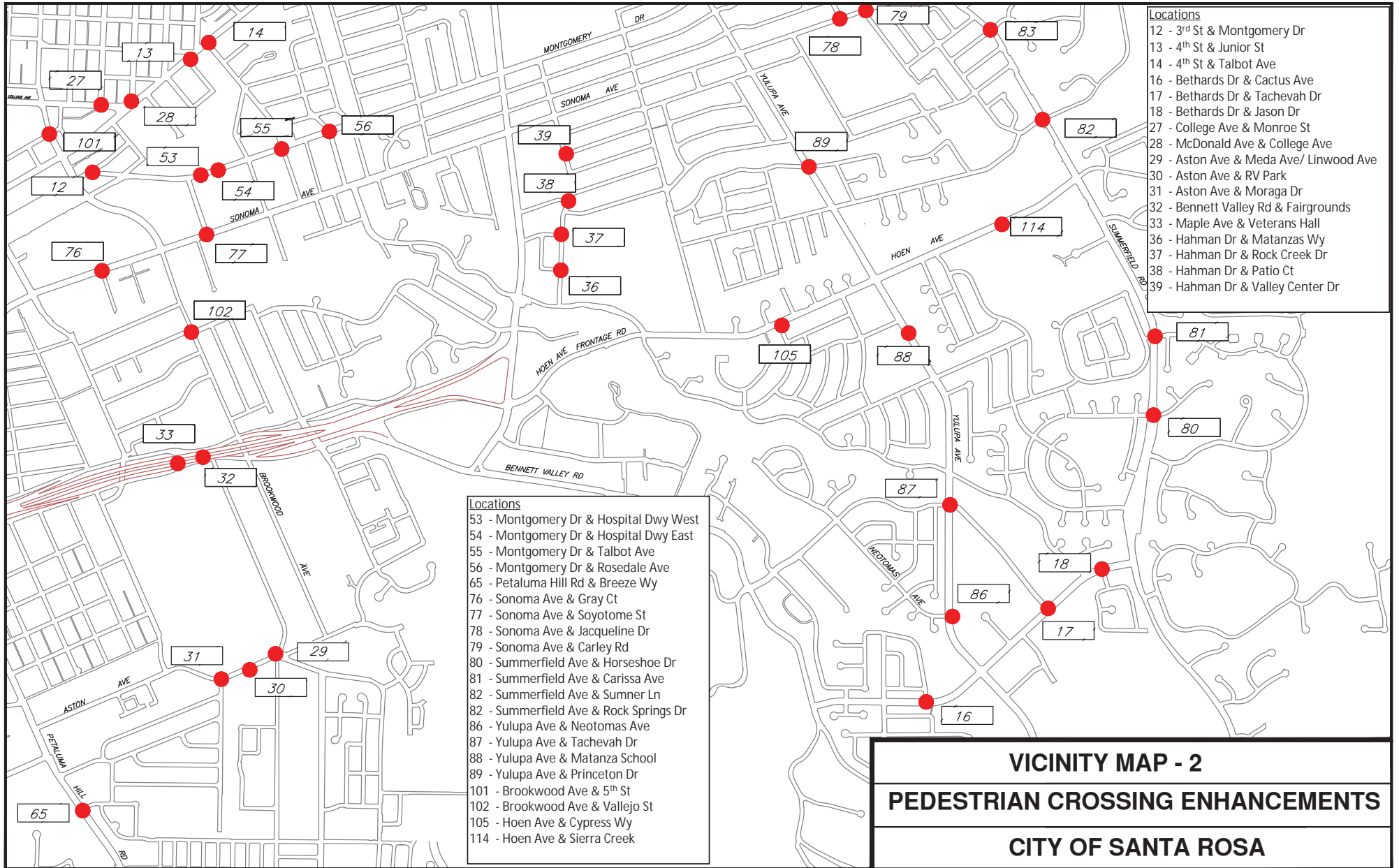


Attachment 4



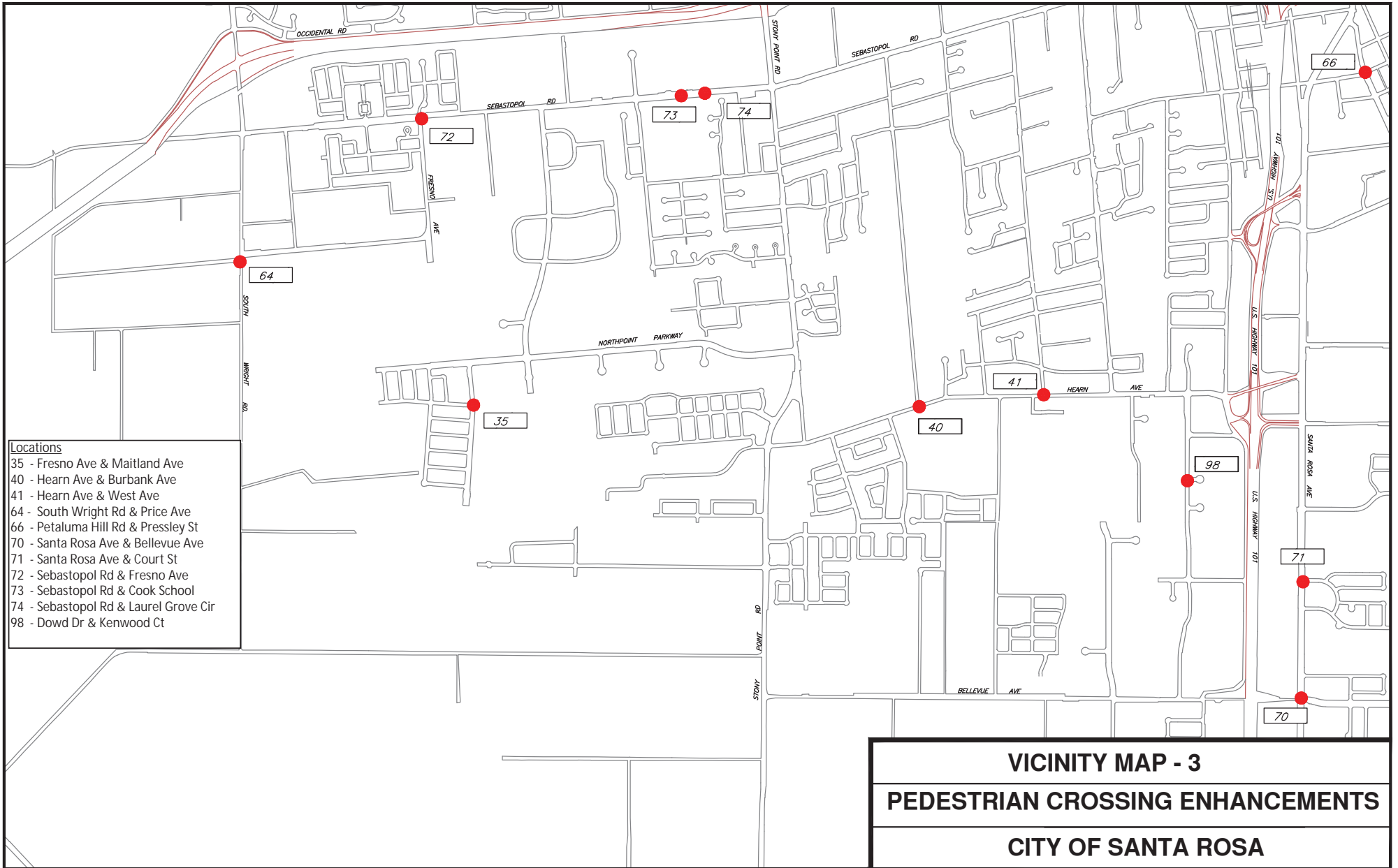
VICINITY MAP - 1
PEDESTRIAN CROSSING ENHANCEMENTS
CITY OF SANTA ROSA



- Locations**
- 12 - 3rd St & Montgomery Dr
 - 13 - 4th St & Junior St
 - 14 - 4th St & Talbot Ave
 - 16 - Bethards Dr & Cactus Ave
 - 17 - Bethards Dr & Tachevah Dr
 - 18 - Bethards Dr & Jason Dr
 - 27 - College Ave & Monroe St
 - 28 - McDonald Ave & College Ave
 - 29 - Aston Ave & Meda Ave/ Linwood Ave
 - 30 - Aston Ave & RV Park
 - 31 - Aston Ave & Moraga Dr
 - 32 - Bennett Valley Rd & Fairgrounds
 - 33 - Maple Ave & Veterans Hall
 - 36 - Hahman Dr & Matanzas Wy
 - 37 - Hahman Dr & Rock Creek Dr
 - 38 - Hahman Dr & Patio Ct
 - 39 - Hahman Dr & Valley Center Dr

- Locations**
- 53 - Montgomery Dr & Hospital Dwy West
 - 54 - Montgomery Dr & Hospital Dwy East
 - 55 - Montgomery Dr & Talbot Ave
 - 56 - Montgomery Dr & Rosedale Ave
 - 65 - Petaluma Hill Rd & Breeze Wy
 - 76 - Sonoma Ave & Gray Ct
 - 77 - Sonoma Ave & Soyotome St
 - 78 - Sonoma Ave & Jacqueline Dr
 - 79 - Sonoma Ave & Carley Rd
 - 80 - Summerfield Ave & Horseshoe Dr
 - 81 - Summerfield Ave & Carissa Ave
 - 82 - Summerfield Ave & Sumner Ln
 - 82 - Summerfield Ave & Rock Springs Dr
 - 86 - Yulupa Ave & Neotomas Ave
 - 87 - Yulupa Ave & Tachevah Dr
 - 88 - Yulupa Ave & Matanza School
 - 89 - Yulupa Ave & Princeton Dr
 - 101 - Brookwood Ave & 5th St
 - 102 - Brookwood Ave & Vallejo St
 - 105 - Hoehn Ave & Cypress Wy
 - 114 - Hoehn Ave & Sierra Creek

VICINITY MAP - 2
PEDESTRIAN CROSSING ENHANCEMENTS
CITY OF SANTA ROSA

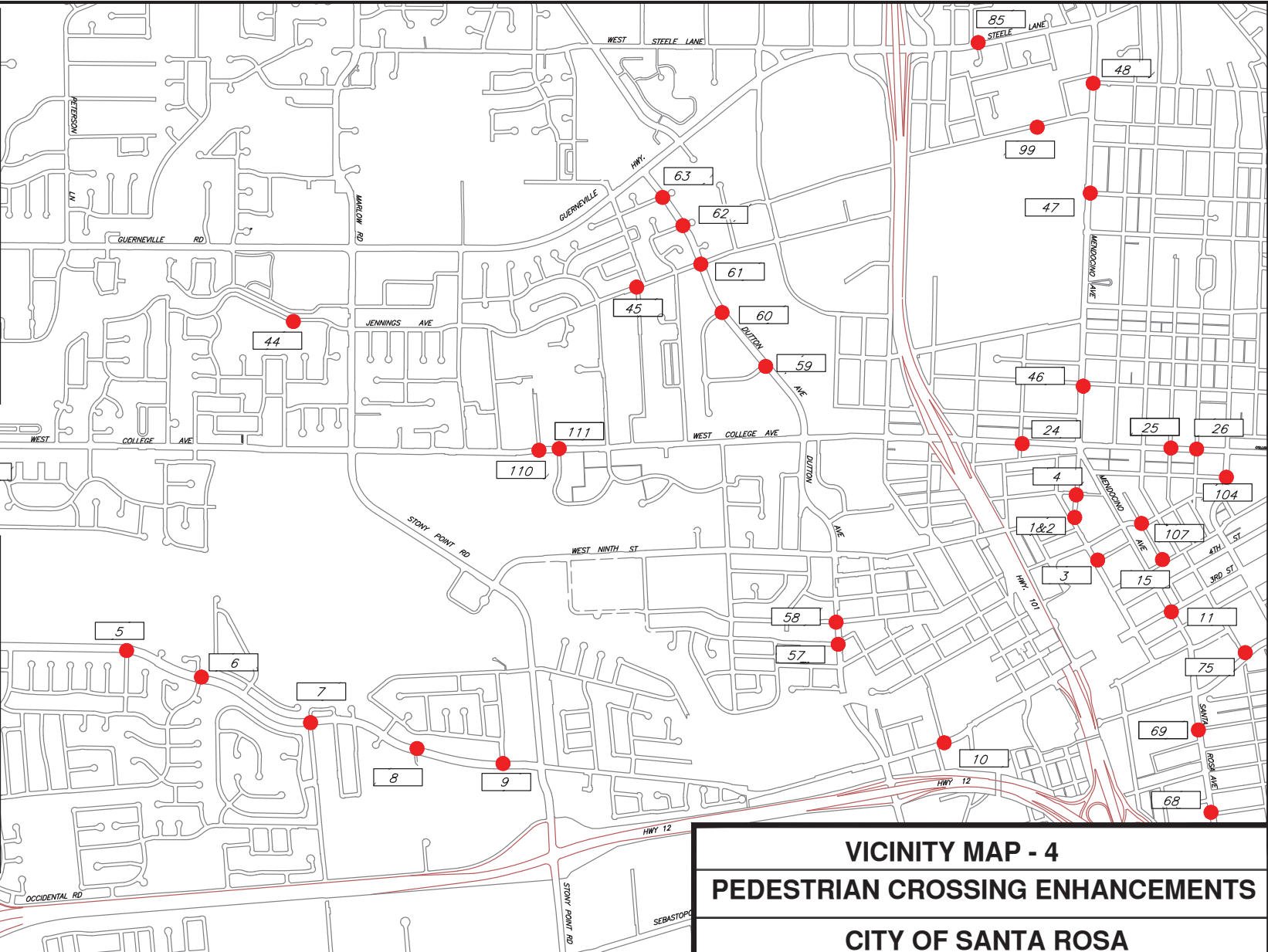


- Locations**
- 35 - Fresno Ave & Maitland Ave
 - 40 - Hearn Ave & Burbank Ave
 - 41 - Hearn Ave & West Ave
 - 64 - South Wright Rd & Price Ave
 - 66 - Petaluma Hill Rd & Pressley St
 - 70 - Santa Rosa Ave & Bellevue Ave
 - 71 - Santa Rosa Ave & Court St
 - 72 - Sebastopol Rd & Fresno Ave
 - 73 - Sebastopol Rd & Cook School
 - 74 - Sebastopol Rd & Laurel Grove Cir
 - 98 - Dowd Dr & Kenwood Ct

VICINITY MAP - 3
PEDESTRIAN CROSSING ENHANCEMENTS
CITY OF SANTA ROSA

- Locations**
- 1 - Healdsburg Ave & B St
 - 2 - B St & Healdsburg Ave
 - 3 - B St & Ross St
 - 4 - Healdsburg Ave & 10th St
 - 5 - W 3rd St & Senna Dr
 - 6 - W 3rd St & Valley West Dr
 - 7 - W 3rd St & Brittain Ln
 - 8 - W 3rd St & Harvest Ln
 - 9 - W 3rd St & Brockhurst Dr
 - 10 - W 3rd St & Pierson St
 - 11 - 3rd St & East of Santa Rosa Ave
 - 15 - 5th St & Riley St
 - 24 - College Ave & Glenn St
 - 25 - College Ave & Orchard St
 - 26 - College Ave & Beaver St
 - 44 - Jennings Ave & Biella School
 - 45 - Jennings Ave & Lance Dr
 - 46 - Mendocino Ave & Benton St
 - 47 - Mendocino Ave & McConnell Ave
 - 48 - Mendocino Ave & Silva Ave

- Locations**
- 57 - N Dutton Ave & Trowbridge St
 - 58 - N Dutton Ave & 8th St
 - 59 - N Dutton Ave & Tesconi Cir
 - 60 - N Dutton Ave & N Tesconi Cir
 - 61 - N Dutton Ave & Jennings Ave
 - 62 - N Dutton Ave & Guaymas St
 - 63 - N Dutton Ave & El Cerrito Dr
 - 68 - Santa Rosa Ave & Oak St
 - 69 - Santa Rosa Ave & Charles St
 - 75 - Sonoma & D St
 - 85 - Steele Ln & Service Ct
 - 94 - Fulton Rd & Chatam Dr
 - 99 - Elliott Ave & School Exit
 - 104 - E St & Cherry St
 - 107 - 7th St & Riley St
 - 110 - W College Ave & Kowell Ln
 - 111 - W College Ave & Wild Rose Cir



VICINITY MAP - 4
PEDESTRIAN CROSSING ENHANCEMENTS
CITY OF SANTA ROSA

- Locations**
- 22 - Cleveland Ave & State Farm Dr
 - 23 - Cleveland Ave & Terry Ln
 - 34 - Franklin St & Humboldt St
 - 67 - Range Ave & State Farm Dr
 - 92 - Chanate Rd & Hospital Entrance
 - 95 - Coffey Ln & Bluebell Dr
 - 96 - Ditty Ave & Coffey Ln
 - 97 - Coffey Ln & Dogwood Dr
 - 108 - Stagecoach Rd & Parker Hill Rd
 - 109 - Thomas Lake Harris Dr & Cross Creek Dr

