

Project Areas (IFAS Charge #'s Labeled)

Public Works



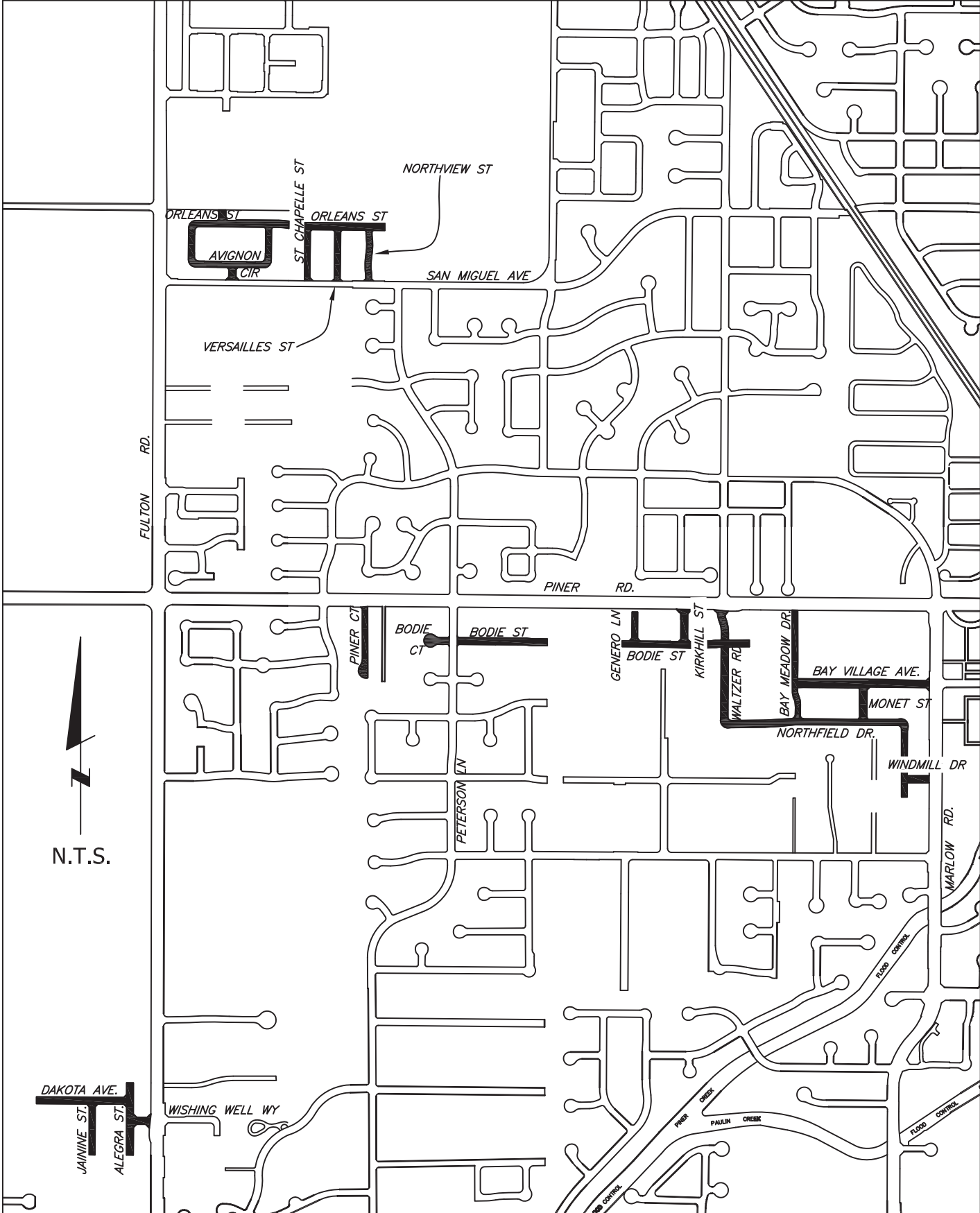
Project Number: 2099

Annual Slurry Seal 2017

Project Status: Design

0 800 1,600 3,200 4,800 6,400 8,000 9,600 11,200 Feet City (Nov. 2015) & County (2013) Aerials shown
Map Date: 5/15/2017

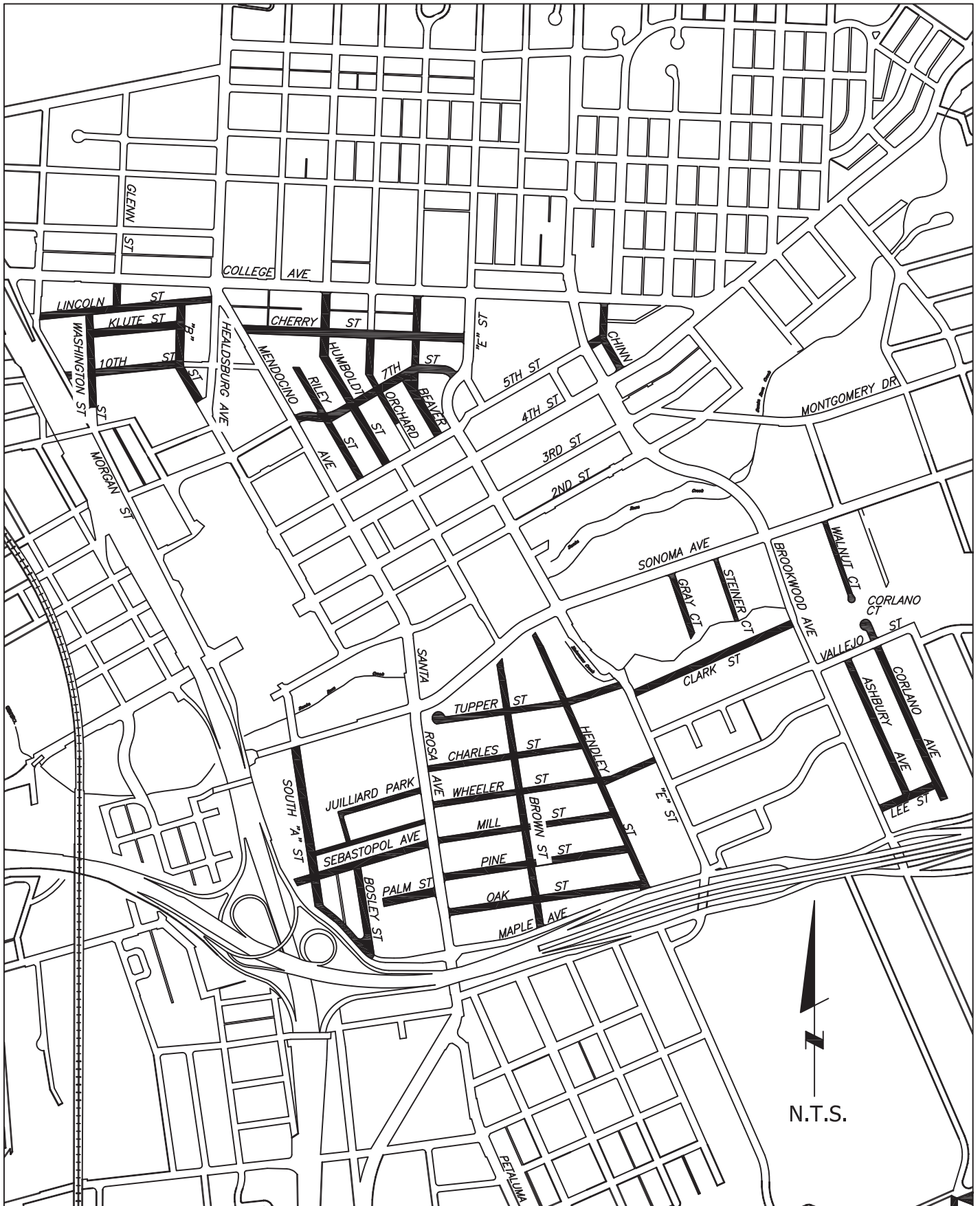
-Information and features shown on this map are intended for general location use only and may contain errors. Map produced by City of Santa Rosa, Asset Management Division. -



LEGEND:

———— STREETS TO BE SLURRED

CITY OF SANTA ROSA
 2017 SLURRY SEAL CONTRACT
AREA 1 of 3
 CONTRACT #CO2099

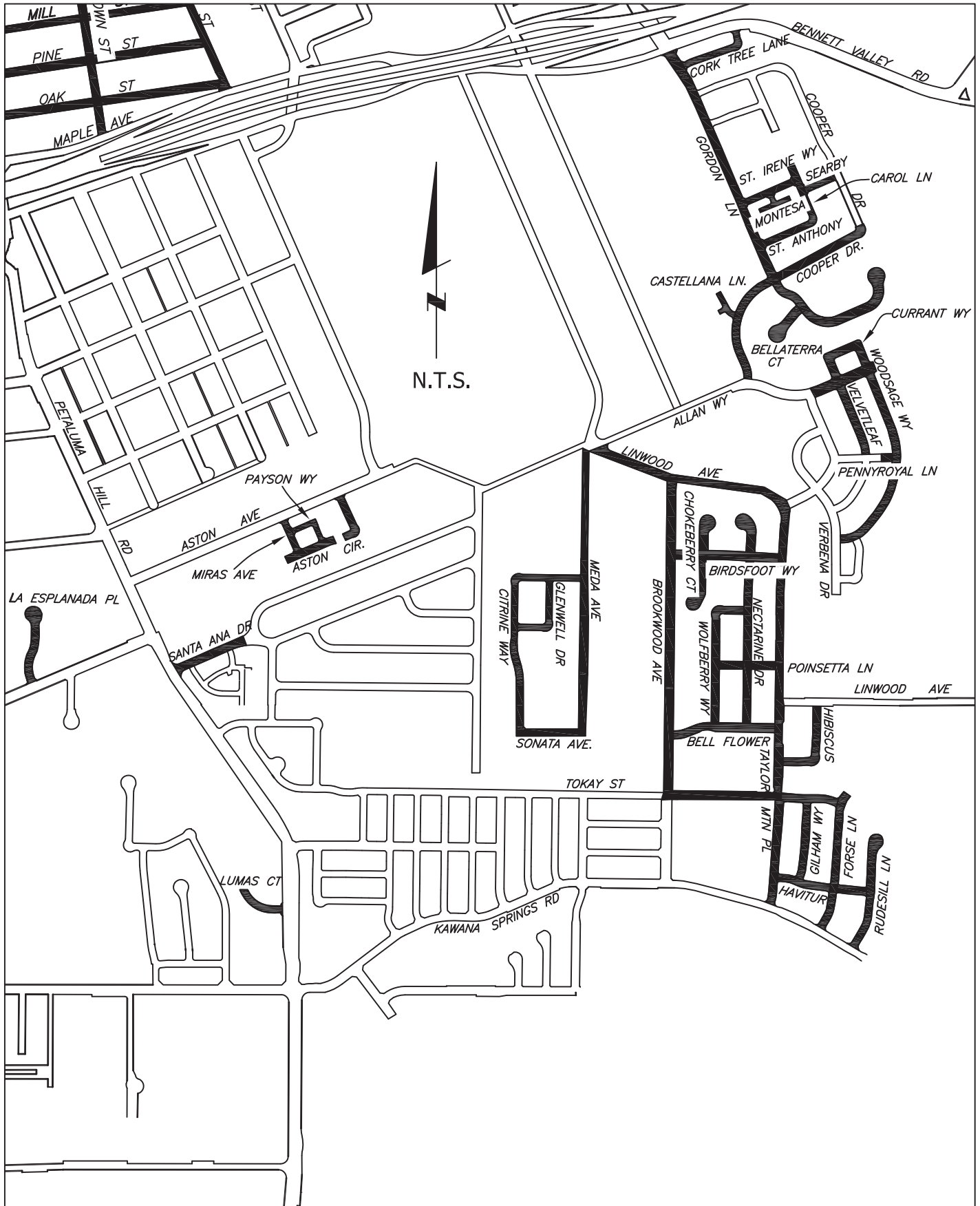


LEGEND:

 STREETS TO BE SLURRED

CITY OF SANTA ROSA
 2017 SLURRY SEAL CONTRACT
AREA 2 of 3
 CONTRACT #CO2099

SEE AREA 3



LEGEND:

————— STREETS TO BE SLURRIED

CITY OF SANTA ROSA
 2017 SLURRY SEAL CONTRACT
AREA 3 of 3
 CONTRACT #CO2099