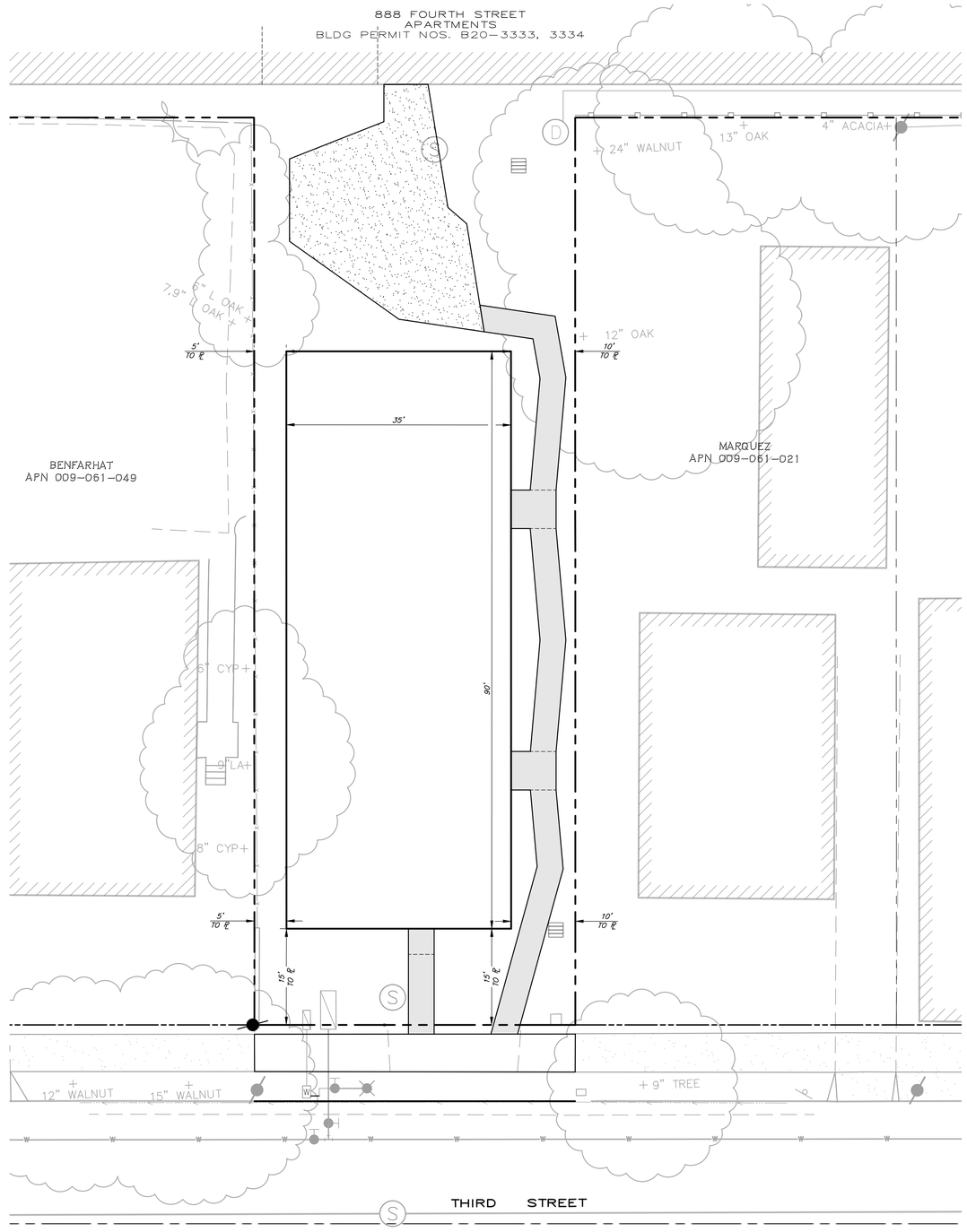

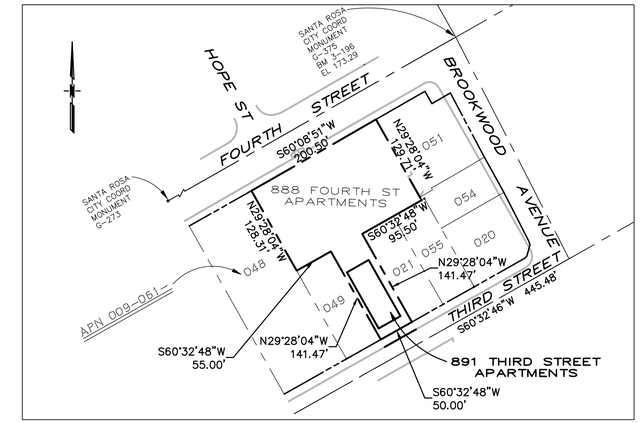

KEY MAP

SCALE: 1" = 100'

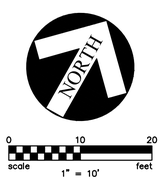

CARLILE • MACY

CIVIL ENGINEERS • URBAN PLANNERS • LAND SURVEYORS • LANDSCAPE ARCHITECTS

15 THIRD STREET, SANTA ROSA, CA 95401
TEL (707) 542-6451 FAX (707) 542-5212

SITE PLAN
891 3RD STREET

SANTA ROSA, CALIFORNIA

September 17, 2021

PROJECT No. 2013005.00

SHEET 1 OF 2

Copyright © Carlile • Macy

9/17/2021 5:58:01 PM Mark Hide Q:\2013\2013005\Drawings\SDR\891 Third\13005-891 3RD-SDR.dwg
[Xref files: 2013005-HC-891 3rd, 2013005-HC, 13005-TM-Post Demo, X-13005-PATT, 13005-BNDY]

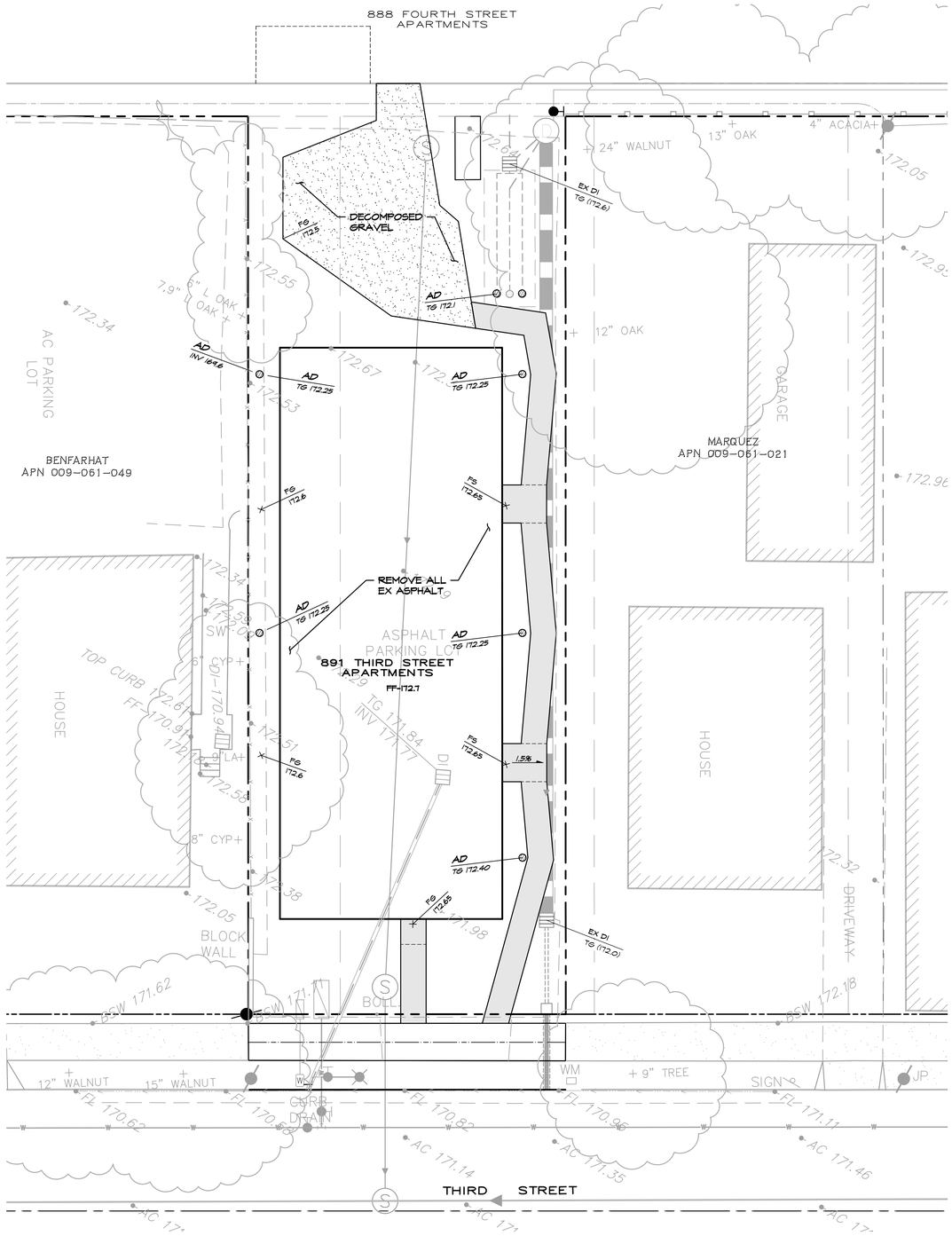

GRADING PLAN

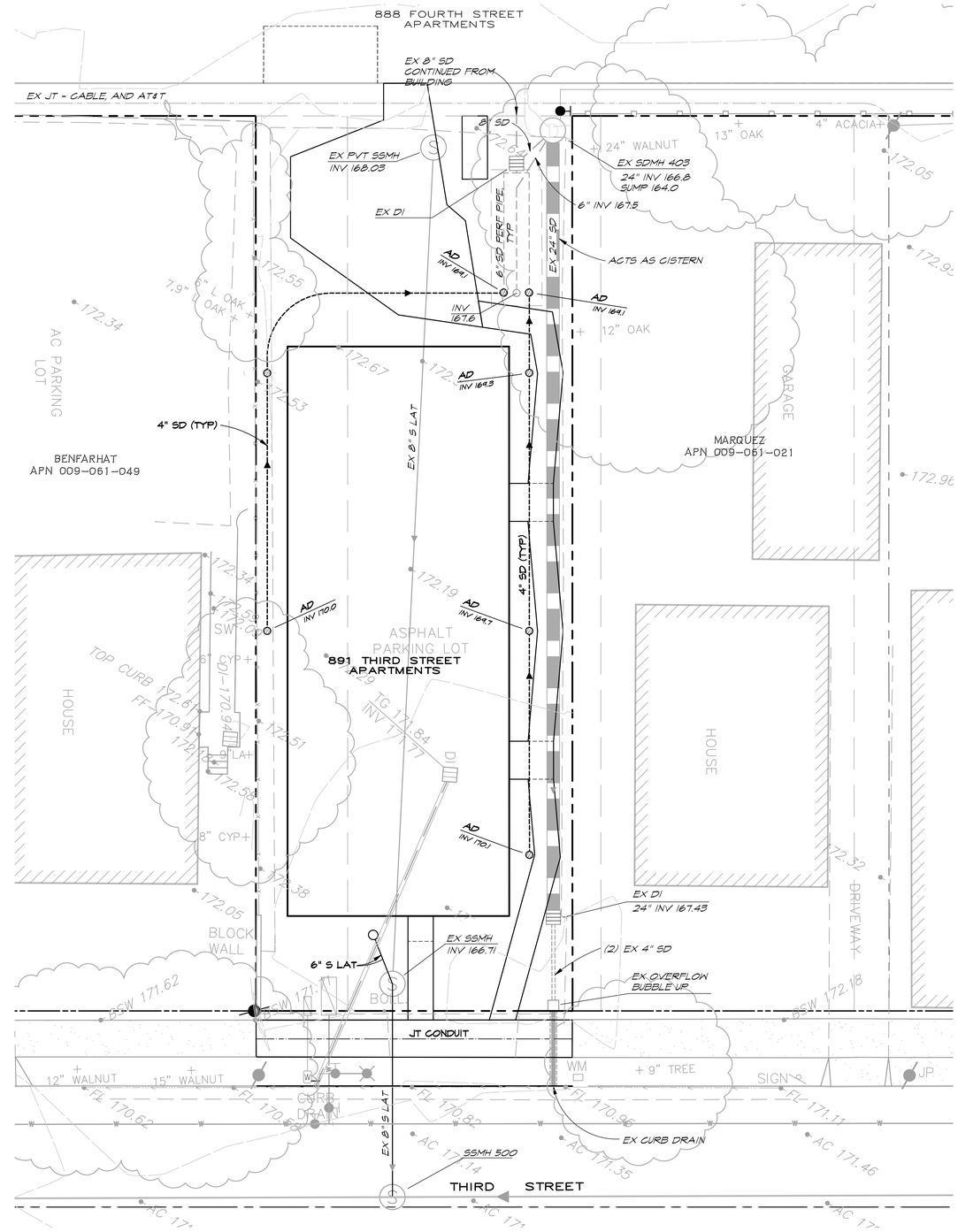

UTILITY PLAN

CARLILE • MACY

CIVIL ENGINEERS • URBAN PLANNERS • LAND SURVEYORS • LANDSCAPE ARCHITECTS

15 THIRD STREET, SANTA ROSA, CA 95401
TEL (707) 542-6451 FAX (707) 542-5212

NORTH

0 20 40
scale 1" = 20' feet

891 3RD STREET

SANTA ROSA, CALIFORNIA

September 17, 2021

PROJECT No. 2013005.00

SHEET 2 OF 2

Copyright © Carlile • Macy

9/17/2021 5:58:03 PM Mark Hise G:\2013\2013005\Drawings\DPR\891 Third\13005-891 3RD-DR-GR&UT.dwg
[Xref Files: 2013005-HIC-891 3rd, 13005-BNDY, 13005-TP-Post Demo, 2013005-HIC, X-13005-PF]