








**Priority Development Areas**

-  Downtown Station Area
-  Mendocino/Santa Rosa Avenue Corridors
-  North Station
-  Roseland
-  Sebastopol Road Corridor
-  City Limits

0 0.5 1 2 Miles



Created November 2015, by Mike Hargreaves, IT / GIS

