

# District 1









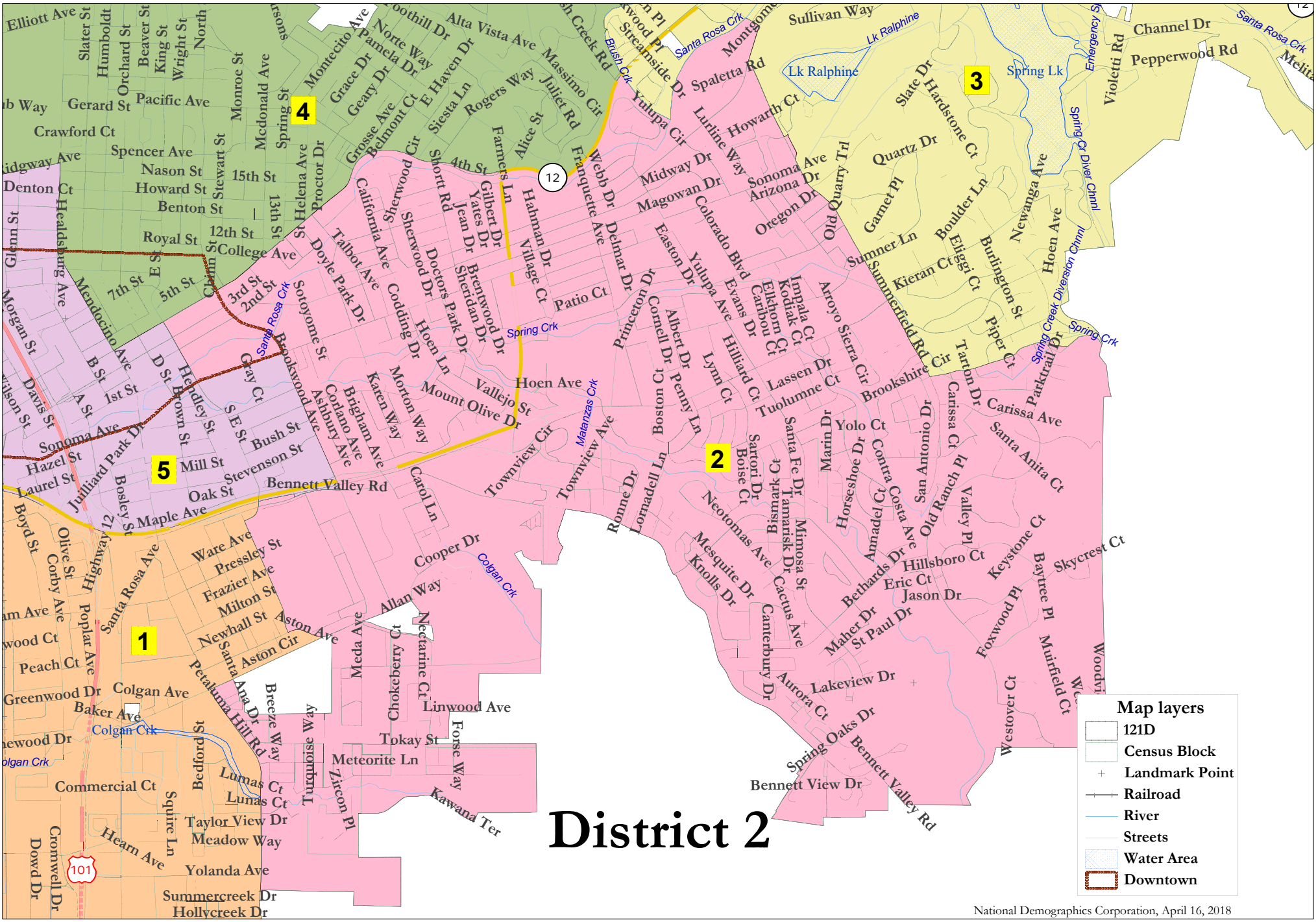
Map layers	
	121D
	Census Block
	Landmark Point
	Railroad
	River
	Streets
	Water Area
	Downtown

Figure 1-2



# District 2

Figure 1-3

# District 3

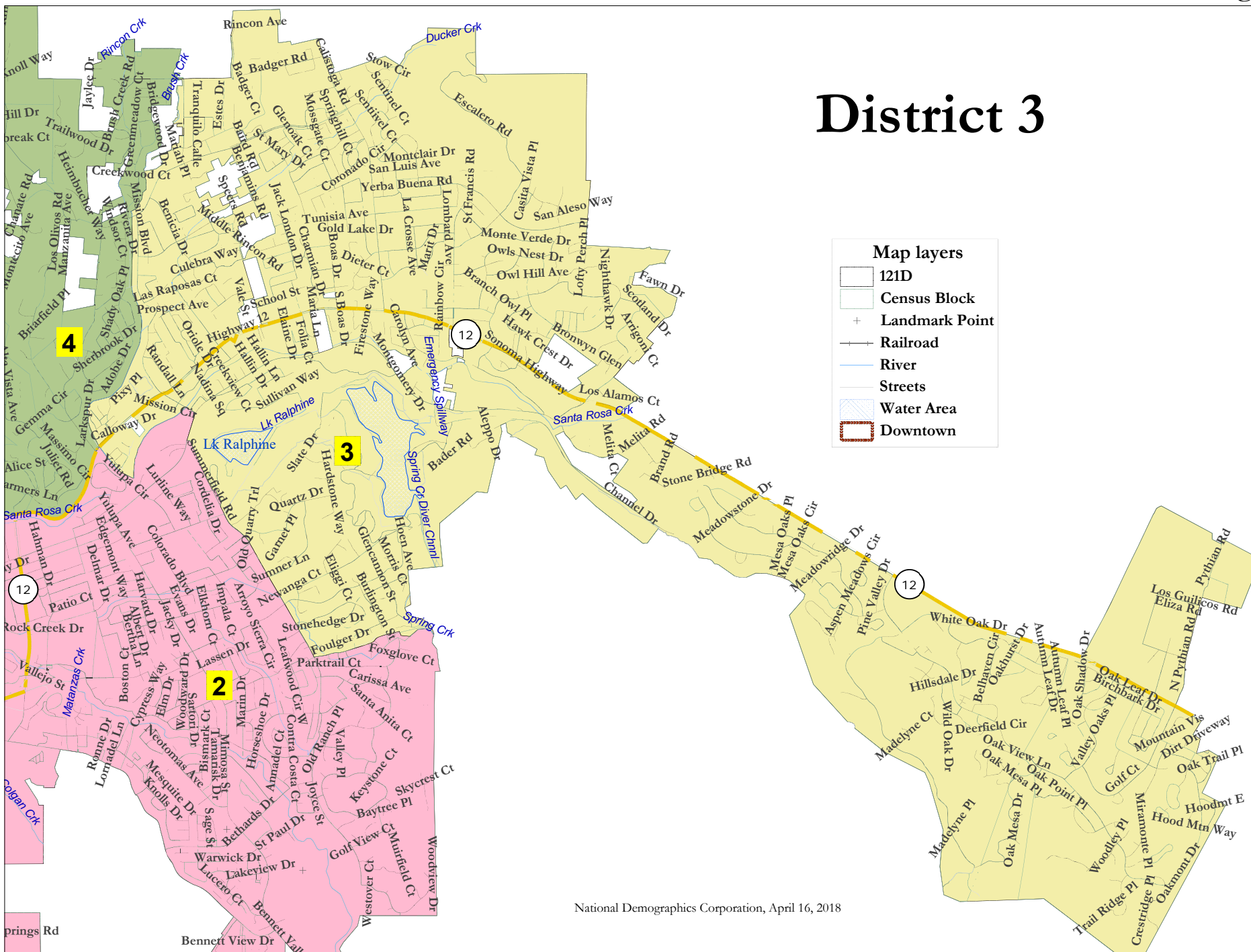


Figure 1-4

# District 4

National Demographics Corporation, April 16, 2018

**Map layers**

- 121D
- Census Block
- Landmark Point
- Railroad
- River
- Streets
- Water Area
- Downtown

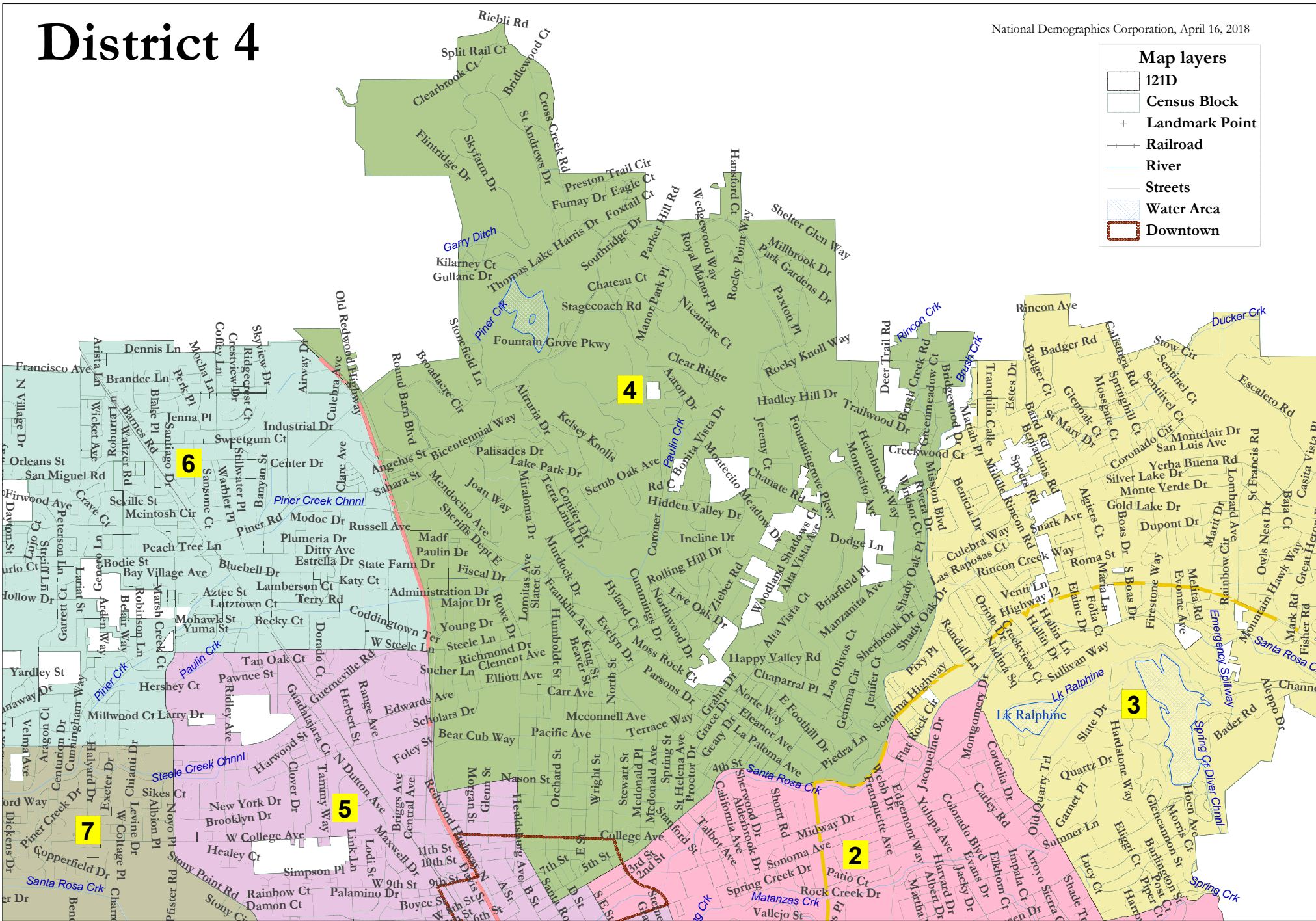
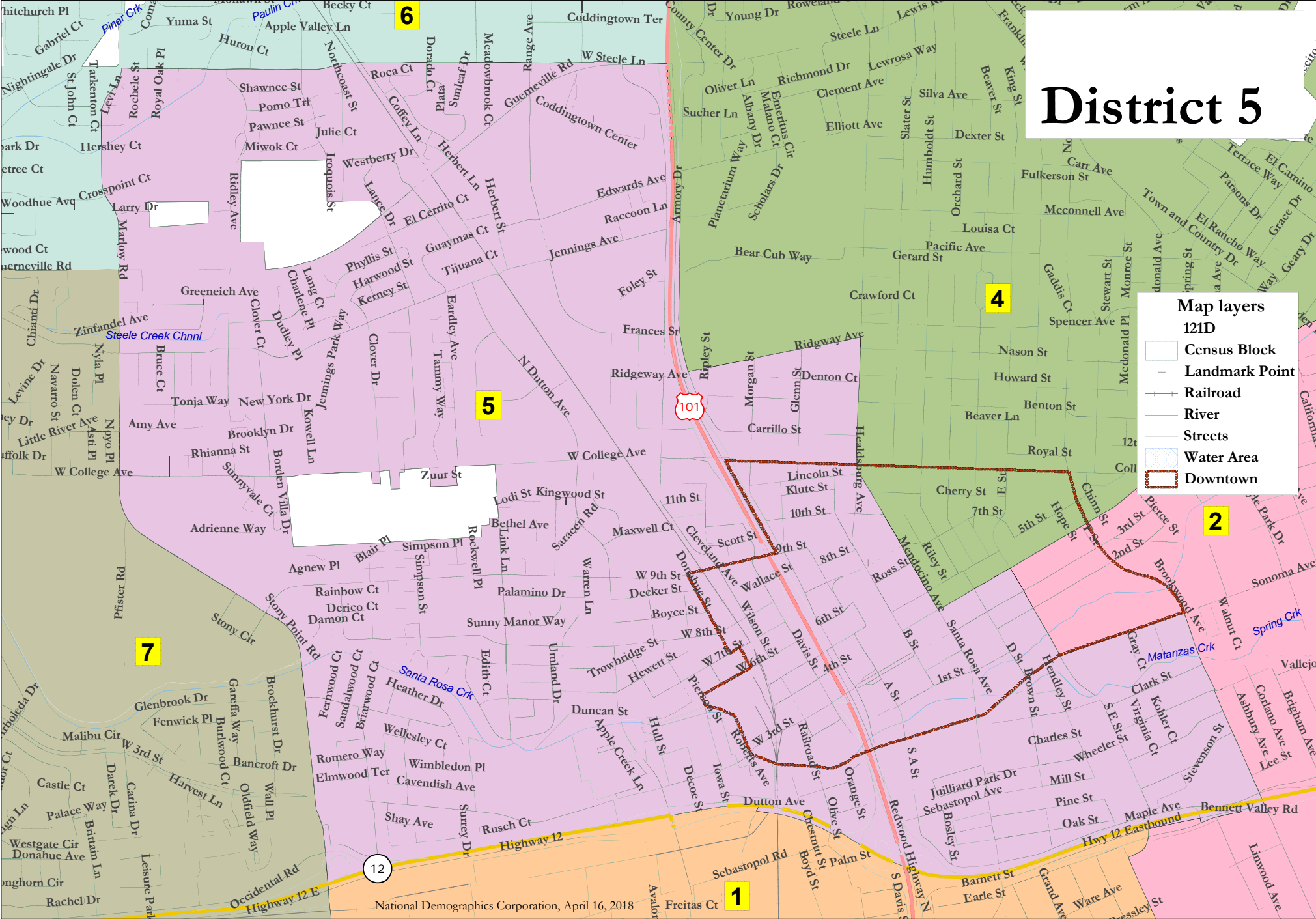
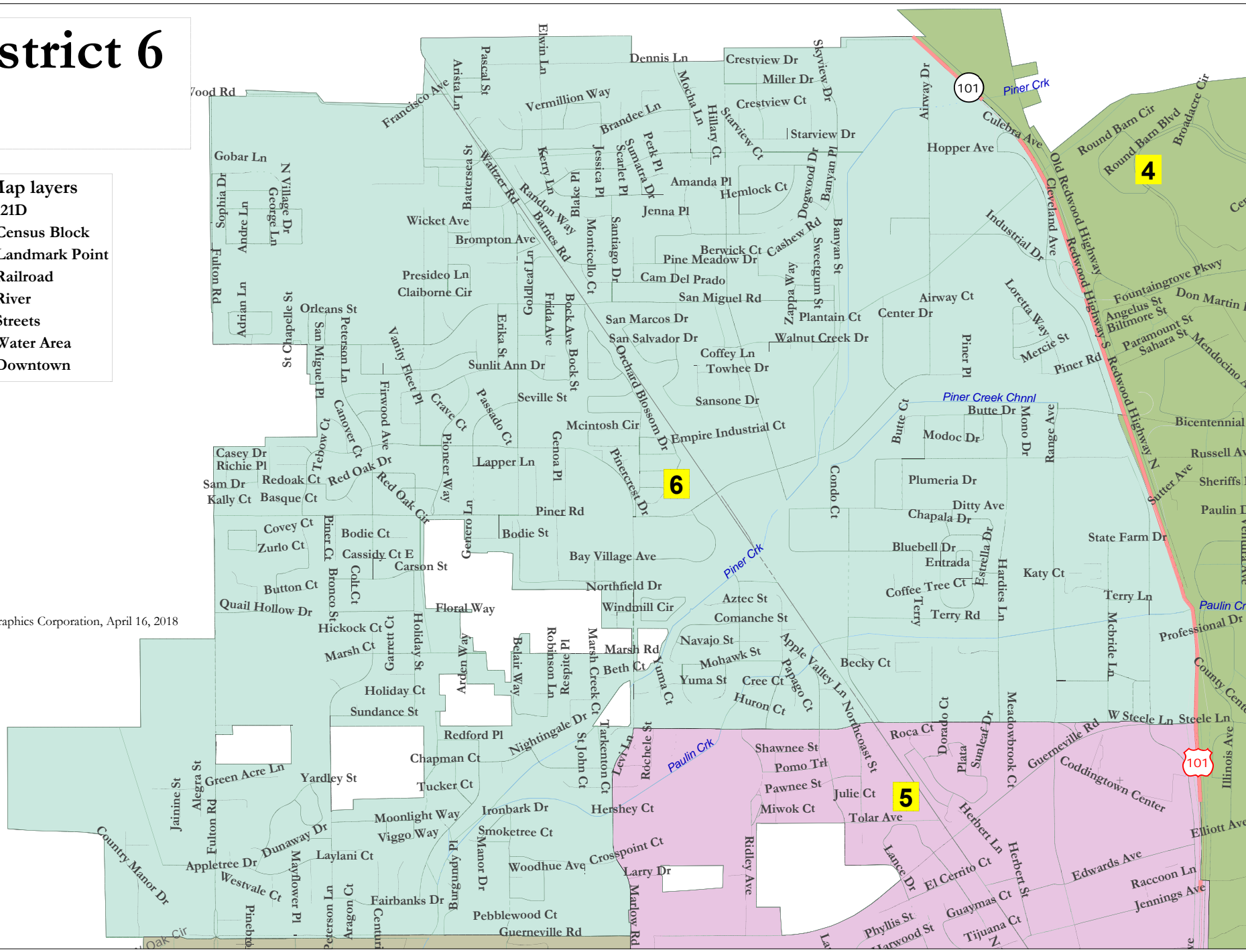


Figure 1-5



# District 6









- Map layers**
- 121D
  - Census Block
  - Landmark Point
  - Railroad
  - River
  - Streets
  - Water Area
  - Downtown



National Demographics Corporation, April 16, 2018

Figure 1-7

# District 7

- Map layers**
-  121D
  -  Census Block
  -  Landmark Point
  -  Railroad
  -  River
  -  Streets
  -  Water Area
  -  Downtown

