







Attachment 4 PROPOSED CROSSING ENHANCEMENT LOCATIONS

SANTA ROSA BICYCLE & PEDESTRIAN MASTER PLAN UPDATE 2018

- Proposed Crossing Enhancement Location
- Trail Bridge

DESTINATIONS + BOUNDARIES

-  City Hall
-  SMART Station
-  Santa Rosa Junior College
-  City Limits
-  Park
-  Urban Growth Boundary

0 0.65 1.3 MILES

