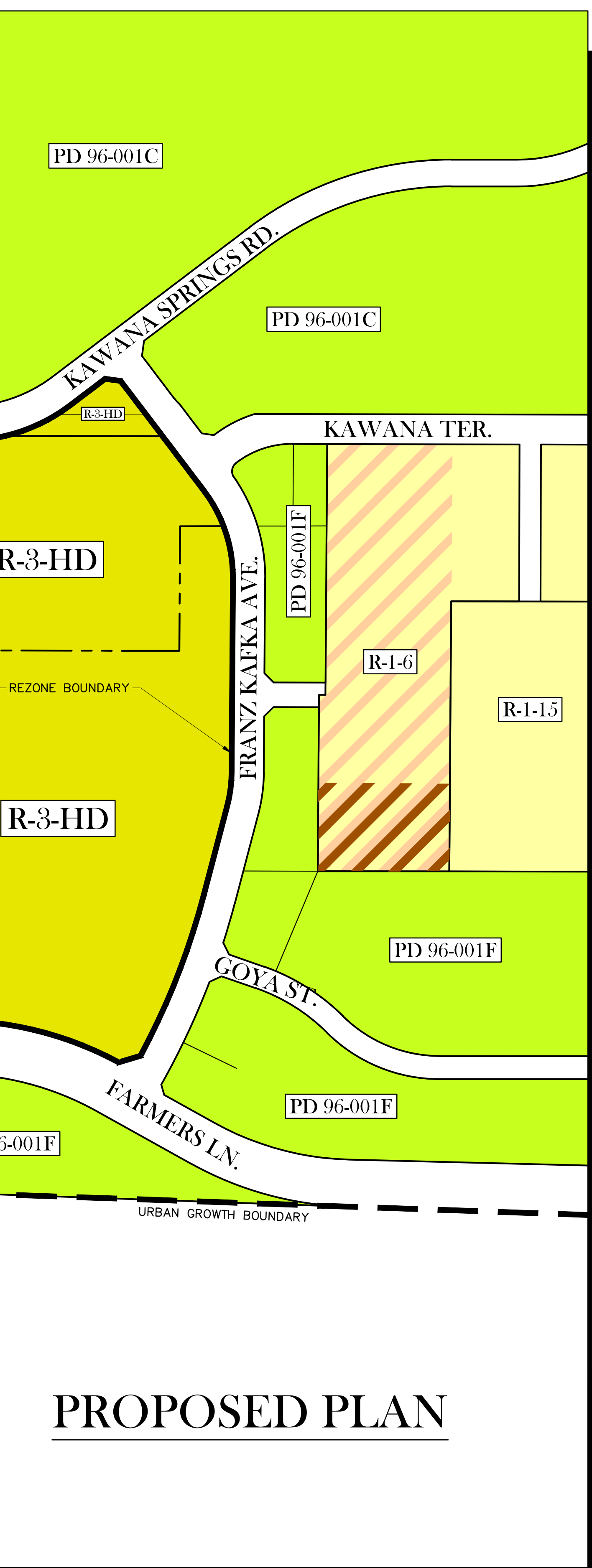
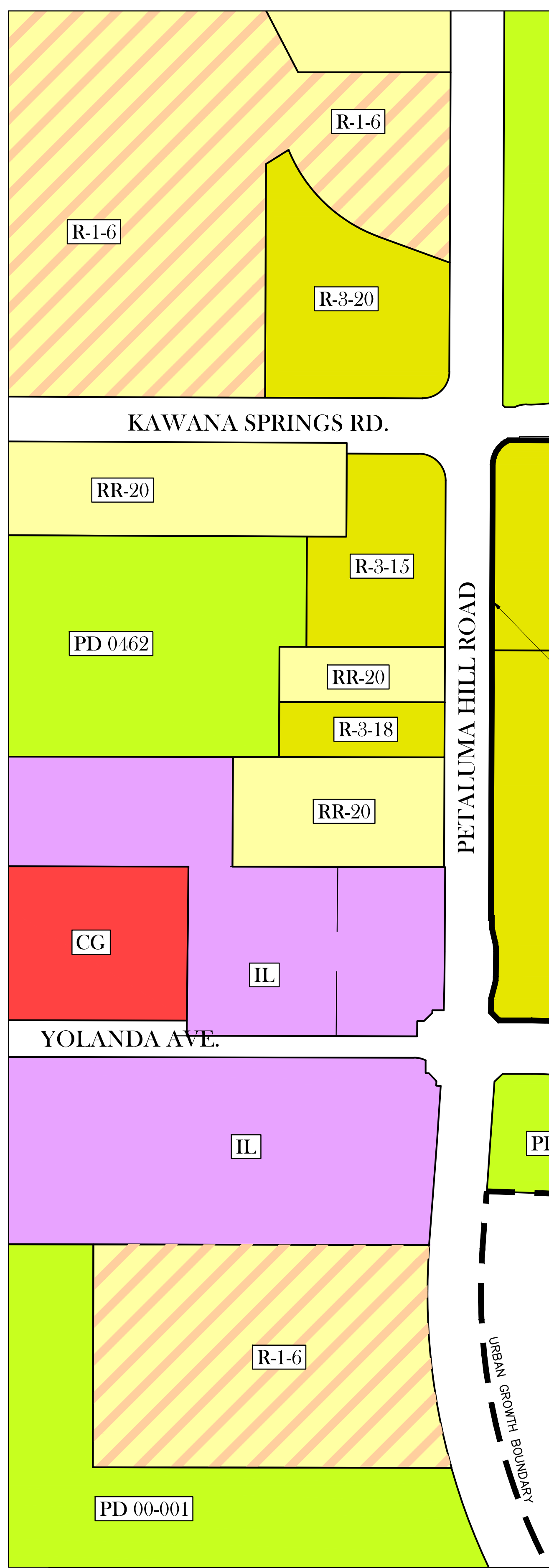
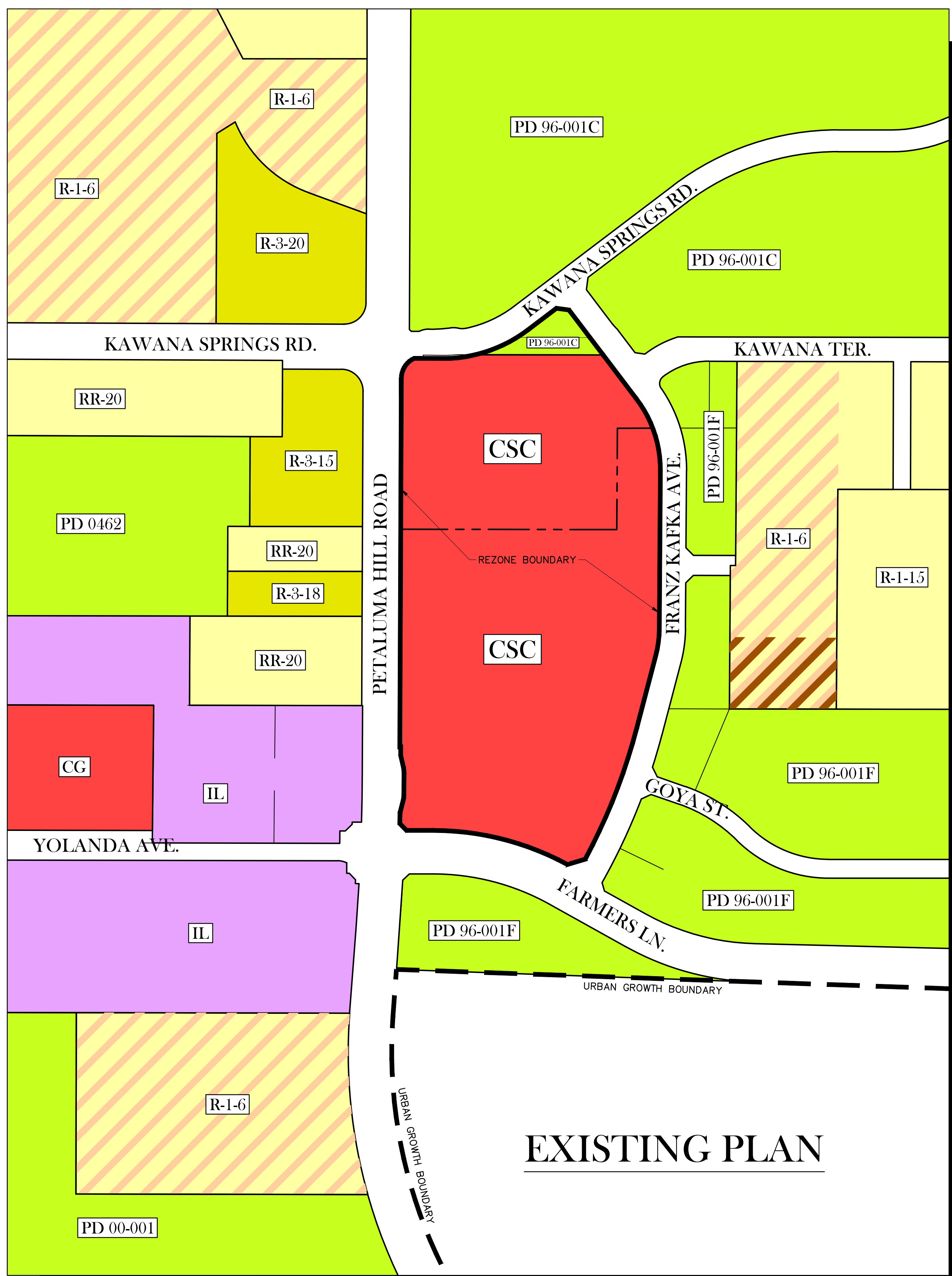


RECEIVED  
By E07081 at 11:49 am, May 13, 2021

# ZONING MAP DIAGRAM AMENDMENT EXHIBIT

## 38 DEGREES NORTH - PHASE 3

### CITY OF SANTA ROSA, CA



**LEGEND**

- HILLSIDE
- SMALL LOT

North arrow pointing up, with N, S, E, W labels. Scale bar showing 0, 75, 150, and 300 feet. Text below scale bar: scale: 1"=150'

ZONING MAP  
MAY 12, 2021

**TSD ENGINEERING, INC.**  
expect more.  
31 Natoma Street, Suite #160  
Folsom, CA 95630  
Phone: (916) 608-0707  
Fax: (916) 608-0701

C5

P:\Projects\430-004\02 DWG\B- Planning\FIG\38N PH3-ZONE.dwg, Kerry, 08/24/22, 05-12-21