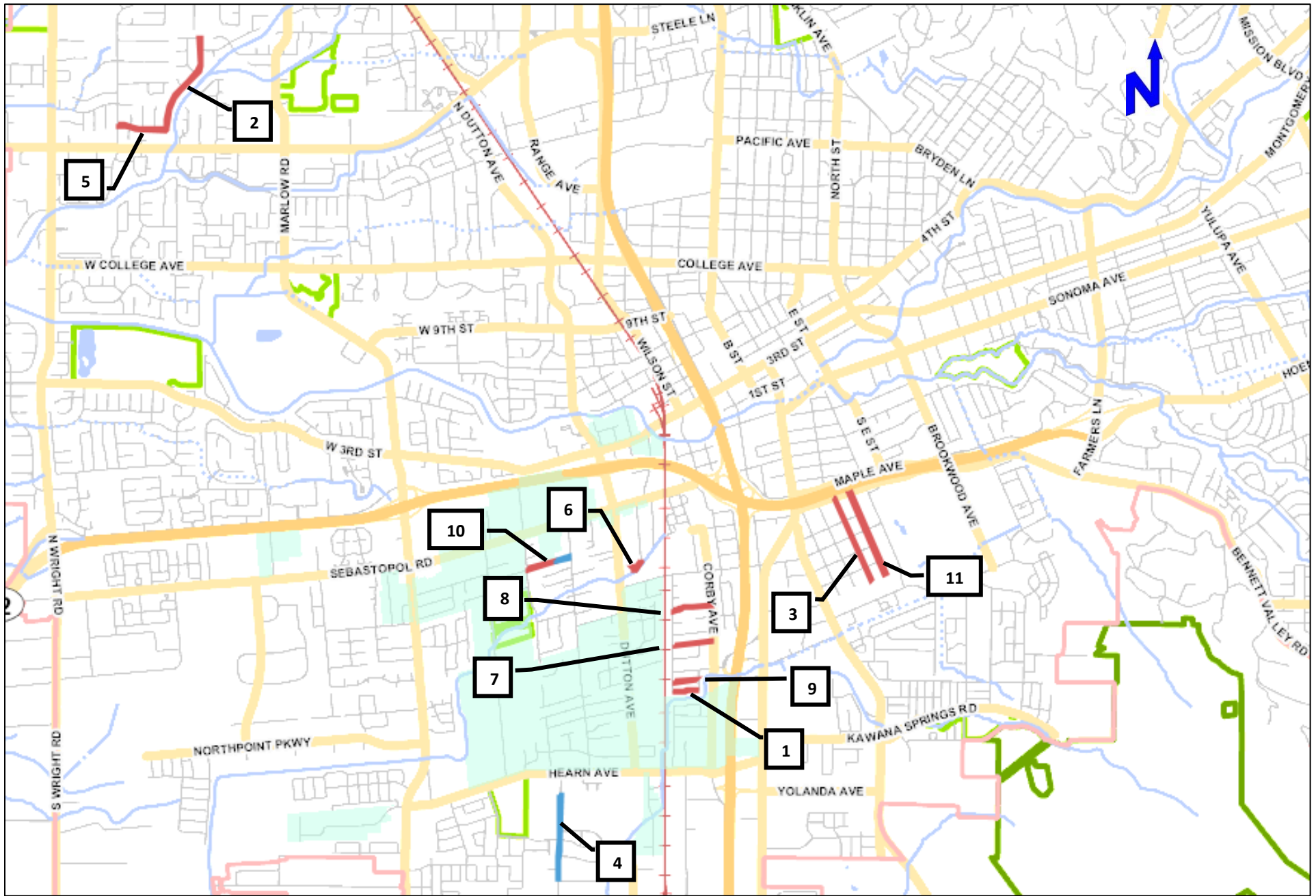





Attachment 1 – Project Location Map



 Roseland Street Repair List  Neighborhood Street Initiative Overlay 2016 List  # Location Reference No.

Attachment 1

This table describes the locations and limits of the proposed improvements:

*Ref. No.	Street Name	From	To	Length (FT)	No. of Curb Ramps
1	Cherrywood Dr	Beechwood Dr	Rosewood Dr	580	0
2	Cunningham Wy	Fairbanks Dr	Redford Pl	2,304	8
3	DeTurk Ave	Bennett Valley Rd	the end	2,024	18
4	Dutton Meadow	Cass St	450' s/o Hearn Ave	1,950	6
5	Fairbanks Dr	Peterson Ln	Cunningham Wy	1,076	10
6	Goodman Ave	Cul-du-Sac	270' north	270	0
7	Greenwood Dr	Beechwood Dr	Corby Ave	950	6
8	Inglewood Dr	Beechwood Dr	Corby Ave	875	4
9	Pinewood Dr	Beechwood Dr	Rosewood Dr	555	4
10	Sunset Ave	McMinn Ave	West Ave	1,000	4
11	Temple Ave	Bennett Valley Rd	the end	2,073	13

*Ref. No. shown does not represent the priority of improvement and/or the order of operation.