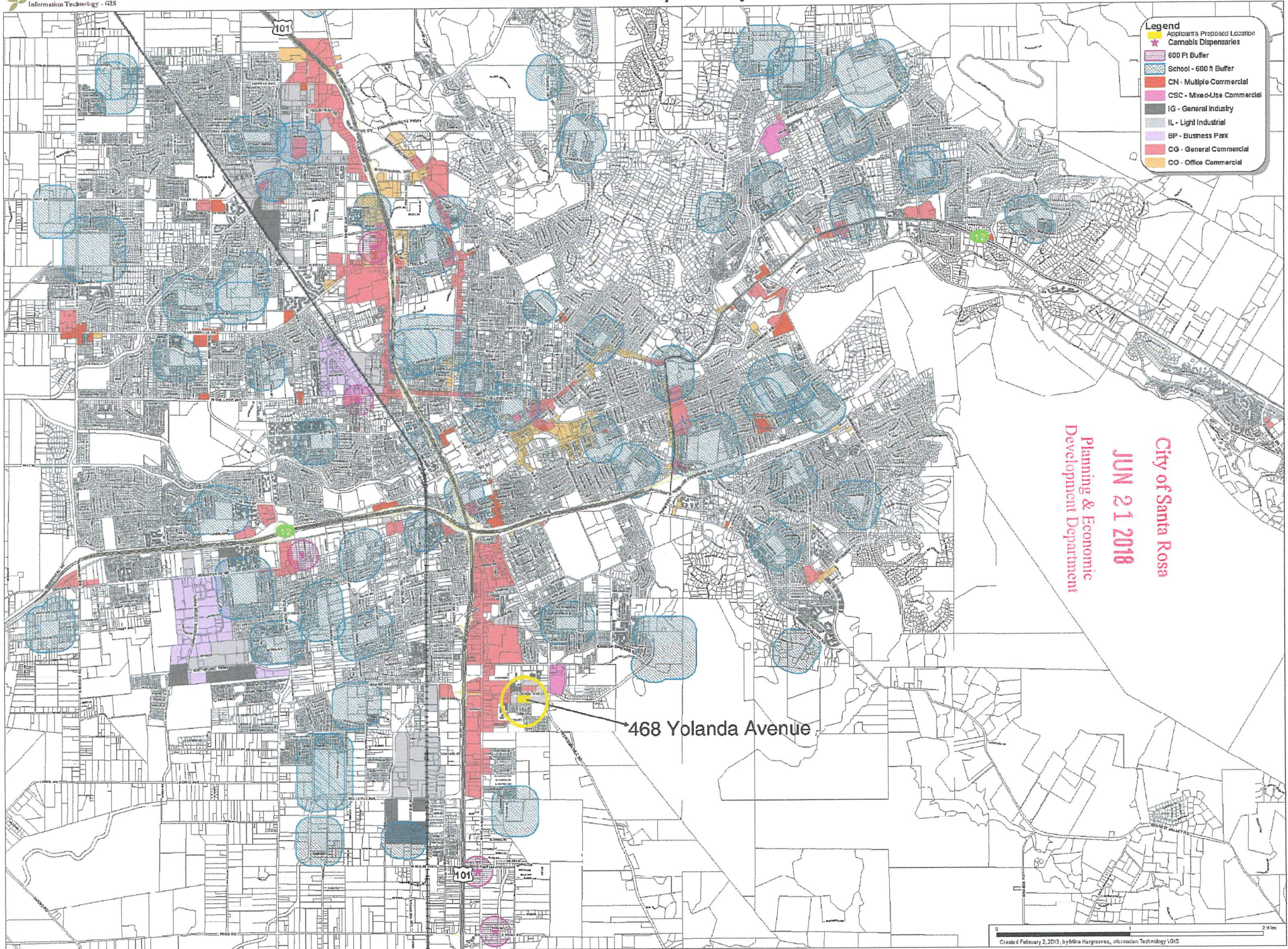
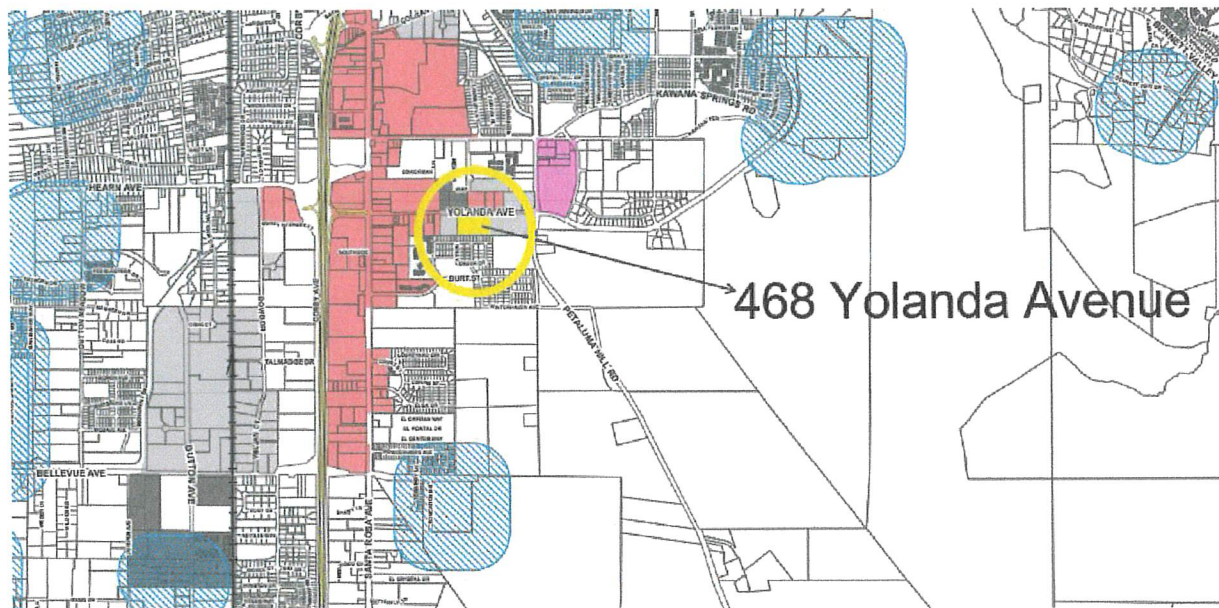


Potential Cannabis Dispensary Locations



SANTA ROSA NKM
COMPLIANCE WITH MINIMUM REQUIRED SETBACK TO SCHOOLS
ZOOMED IN ON CITY OF SANTA ROSA POTENTIAL CANNABIS DISPENSARY LOCATIONS



City of Santa Rosa

JUN 21 2018

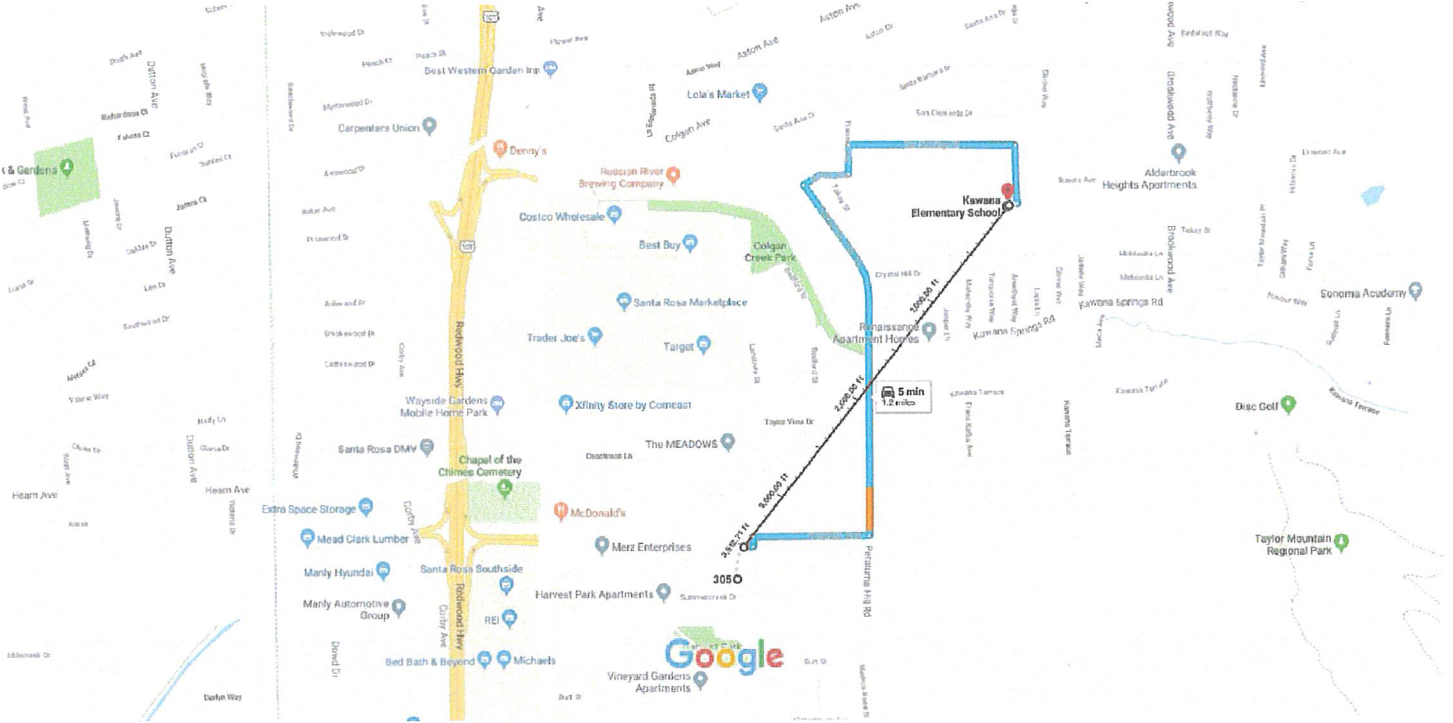
Planning & Economic
Development Department



3 to Kawana Elementary School

Drive 1.2 miles, 5 min

Proposed Location 468 Yolanda Avenue Compliance with Minimum Setback to Schools



Map data ©2018 Google

500 ft



via Petaluma Hill Rd

Fastest route

5 min

1.2 miles

Measure distance

Total distance: 3,512.71 ft (1.07 km)

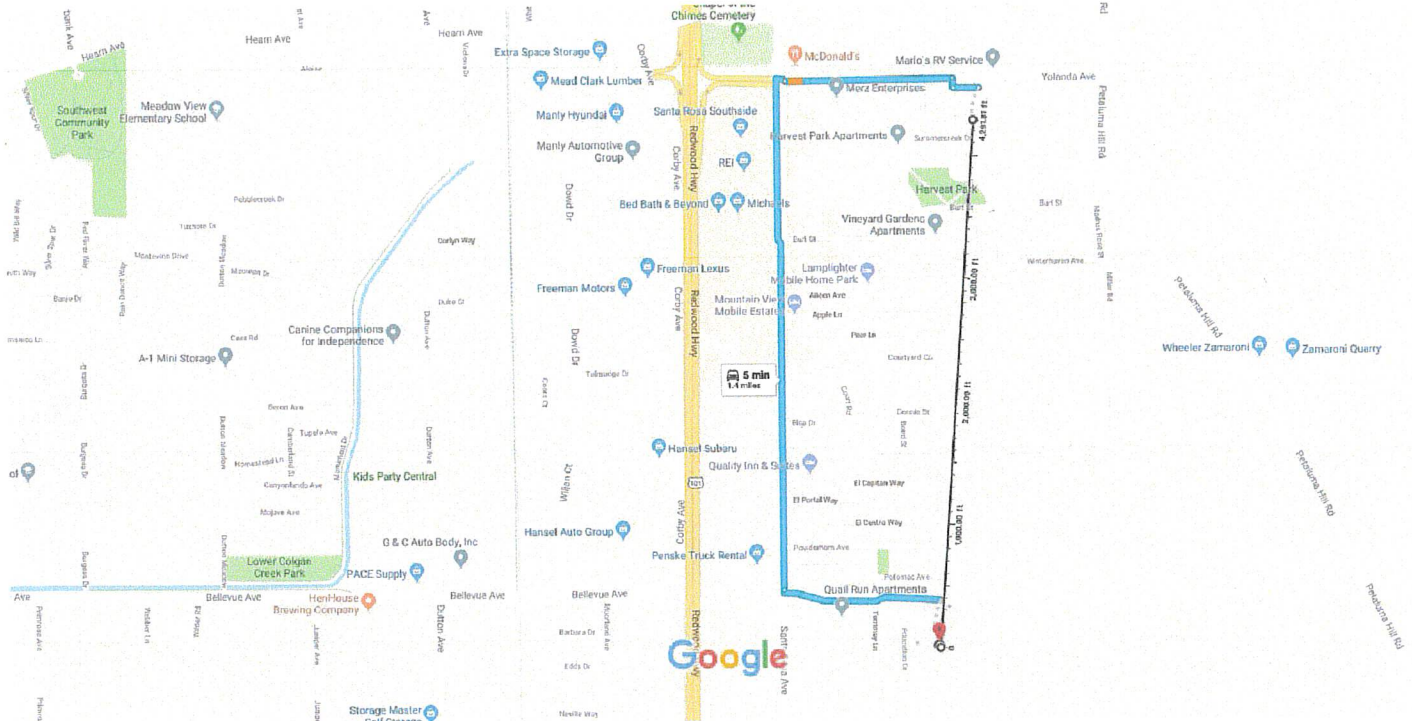
City of Santa Rosa
JUN 21 2018
Planning & Economic
Development Department



305 to Taylor Mountain Elementary School

Drive 1.4 miles, 5 min

Proposed Location 468 Yolanda Avenue Compliance with Minimum Setbacks to School



via Santa Rosa Ave

Fastest route

5 min

1.4 miles

Measure distance

Total distance: 4,291.81 ft (1.31 km)



305 to Sonoma Academy

Drive 1.4 miles, 6 min

Proposed Location 468 Yolanda Avenue Compliance with Minimum 600 ft Setback to Schools



via Kawana Springs Rd

6 min

Fastest route

1.4 miles

⚠ This route has restricted usage or private roads.

Measure distance

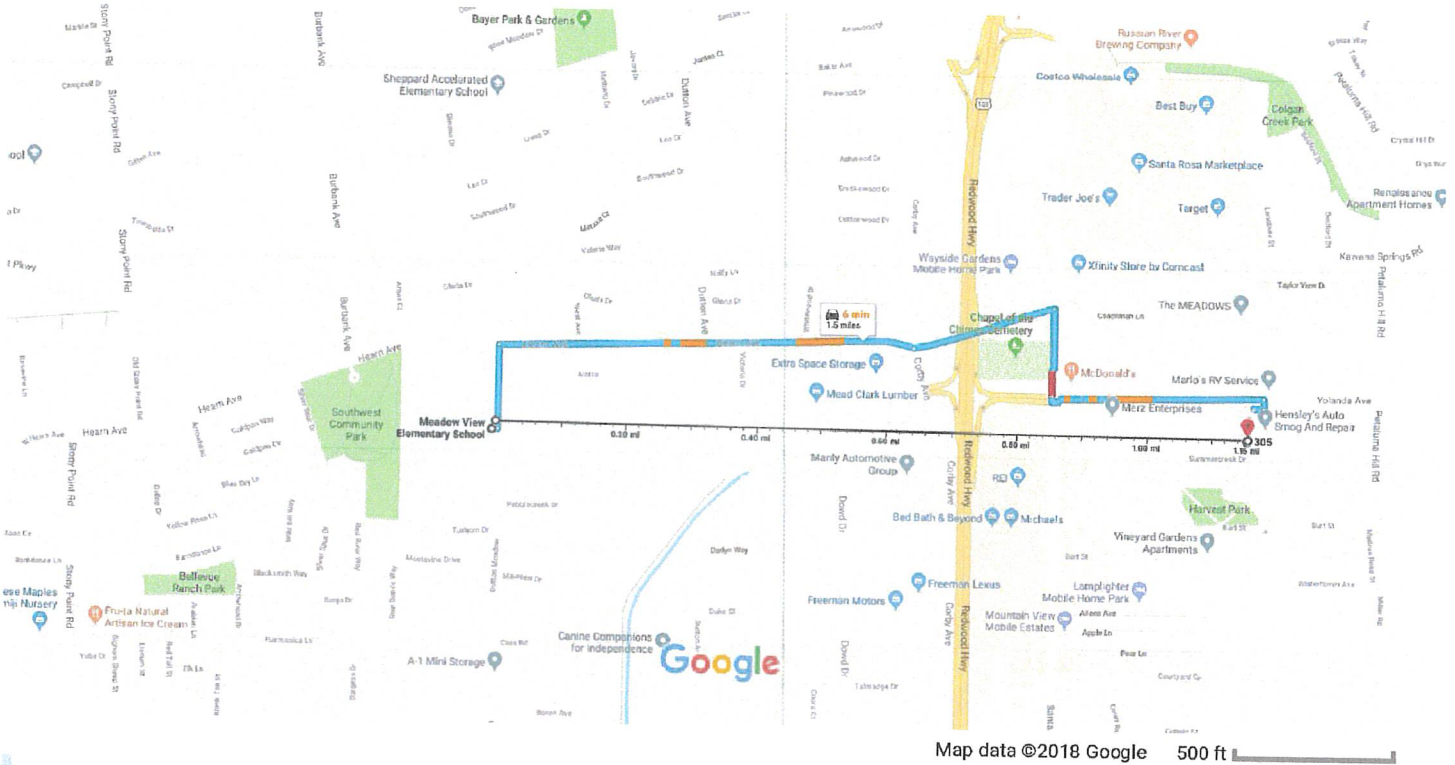
Total distance: 1.12 mi (1.81 km)



Meadow View Elementary School to 305

Drive 1.5 miles, 6 min

Proposed Location 468 Yolanda Avenue Compliance with Minimum Setback to Schools



via Hearn Ave

Fastest route, despite the usual traffic

6 min

1.5 miles

Measure distance

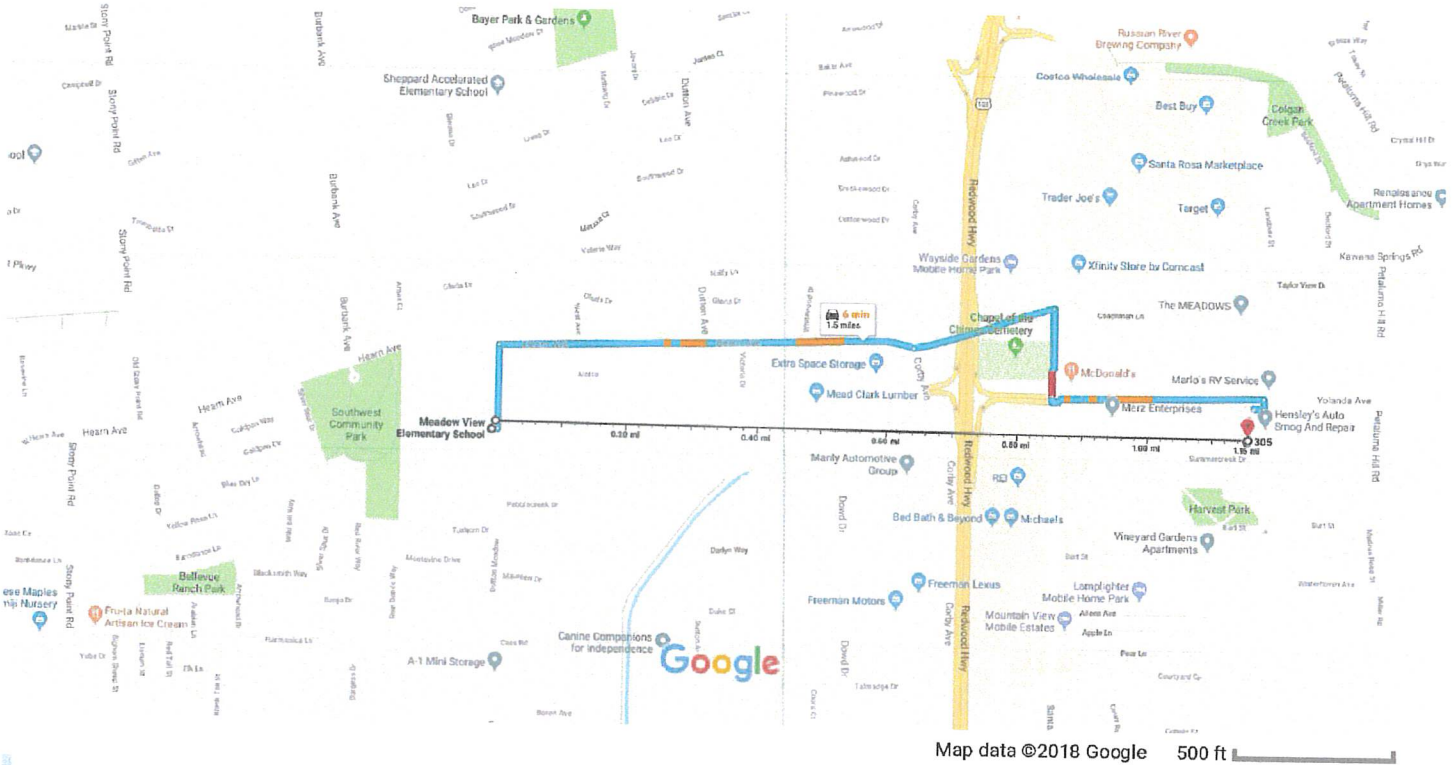
Total distance: 1.16 mi (1.86 km)



Meadow View Elementary School to 305

Drive 1.5 miles, 6 min

Proposed Location 468 Yolanda Avenue Compliance with Minimum Setback to Schools



via Hearn Ave

Fastest route, despite the usual traffic

6 min

1.5 miles

Measure distance

Total distance: 1.16 mi (1.86 km)