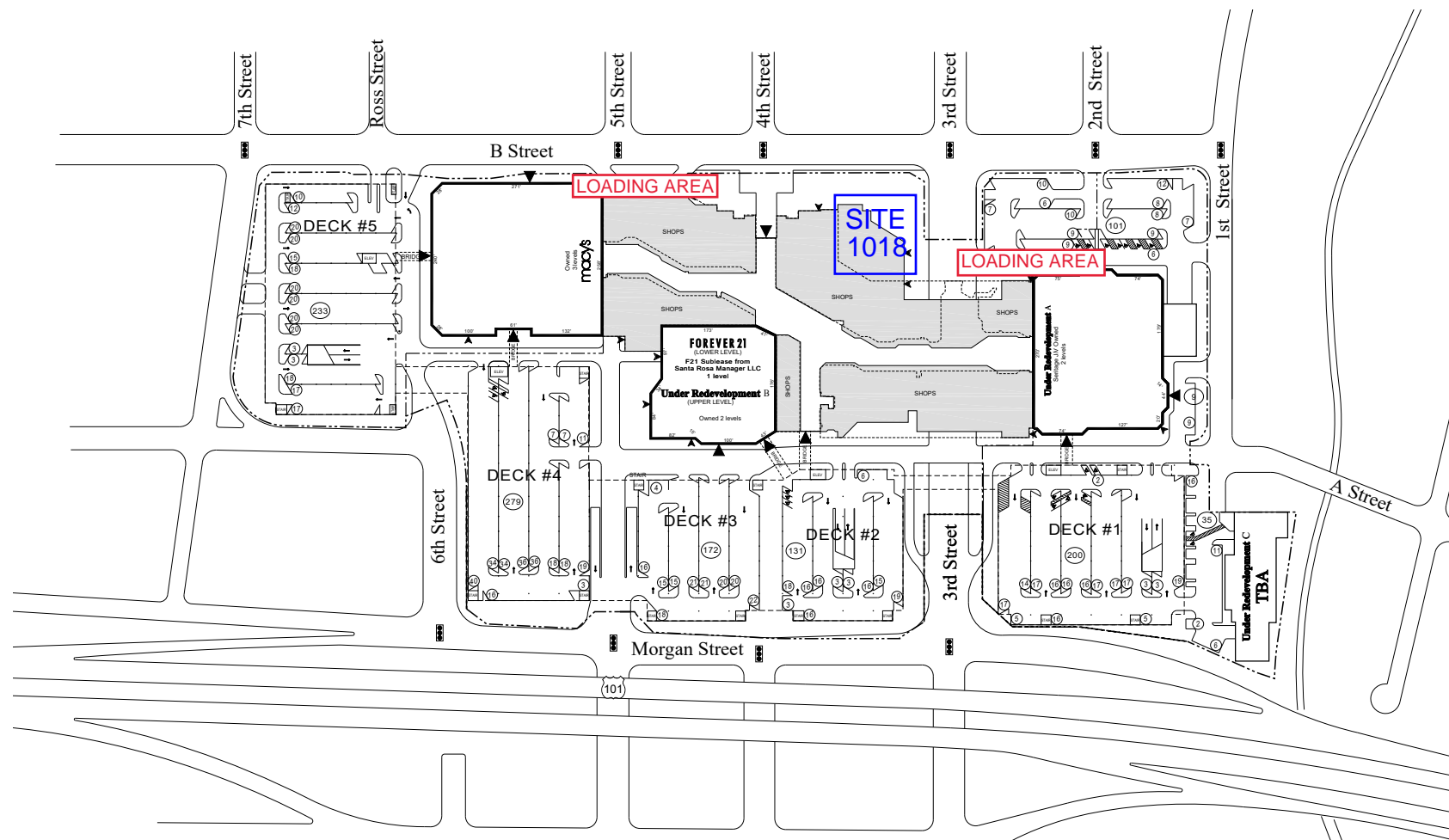
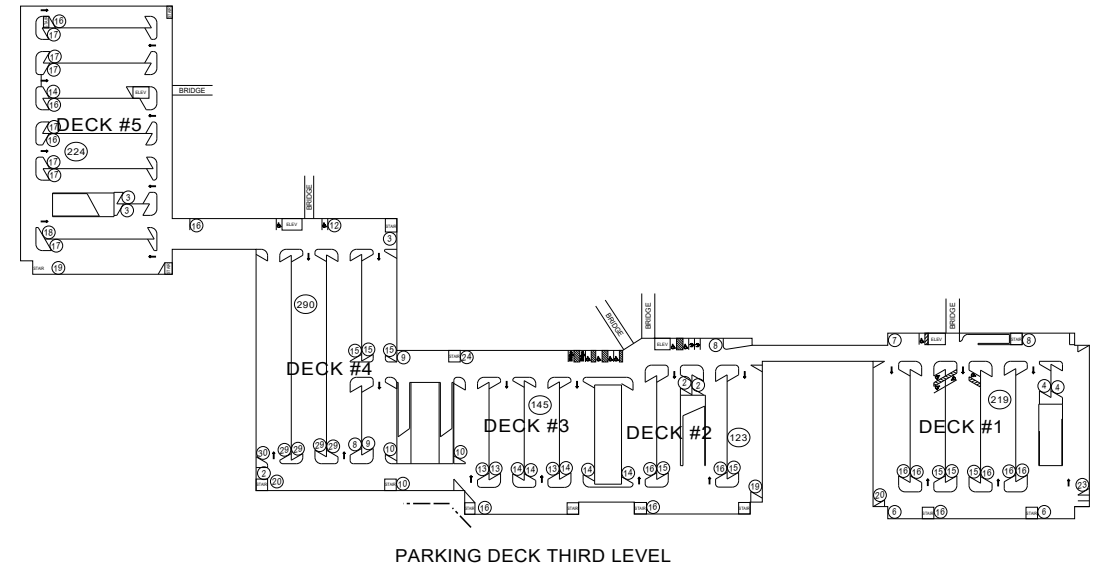
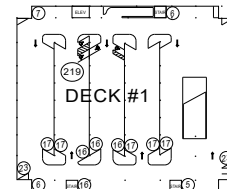
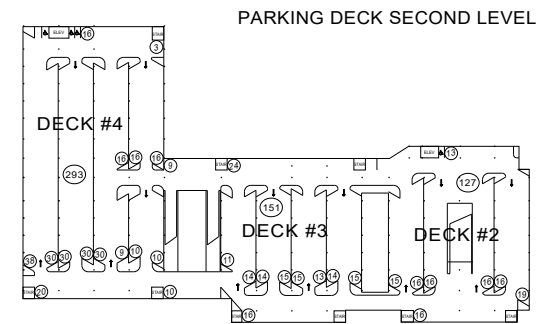


**RECEIVED**  
By E07081 at 8:31 pm, Feb 15, 2021

The diagram illustrates a bridge deck with eight lanes. From top to bottom, the lanes are marked as follows:

- Lane 1: A circle containing "10" above a triangle containing "7".
- Lane 2: A circle containing "17".
- Lane 3: A circle containing "14" above a triangle containing "10". To the right of the triangle is a rectangle containing "14.1".
- Lane 4: A circle containing "217".
- Lane 5: A circle containing "17" above a triangle containing "10". The text "DECK #5" is written across the middle of the deck.
- Lane 6: A circle containing "7" above a triangle containing "17".
- Lane 7: An empty rectangle.
- Lane 8: A circle containing "18" above a triangle containing "17".

A small box at the bottom left contains the number "18".



UNDER REDEVELOPMENT A	139,133
MACY'S	179,500
UNDER REDEVELOPMENT B	43,750
FOREVER 21	43,750
Total Department Store GLA	406,133

Level 01	139,044
Level 02	125,683
Total Small Shops GLA	<u>264,727</u>

Total GLA	670,860
UNDER REDEVELOPMENT C	22,267
Total SITE GLA	691,831

TOTAL PARKING SPACES:	3168
SPACE/1000 SF OF GLA:	4.58

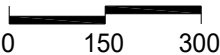
Modified: November 11, 2020

— Indicates Lower Level Mall Common Area

— — — Indicates Upper Level Mall Common Area

▲ Primary Entrances    ▲ Secondary Access

# Site Plan



**Santa Rosa Plaza**  
1071 Santa Rosa Plaza  
Santa Rosa, CA 95401  
CORP # 4837







2 TREAD  
BREWERY SITE



