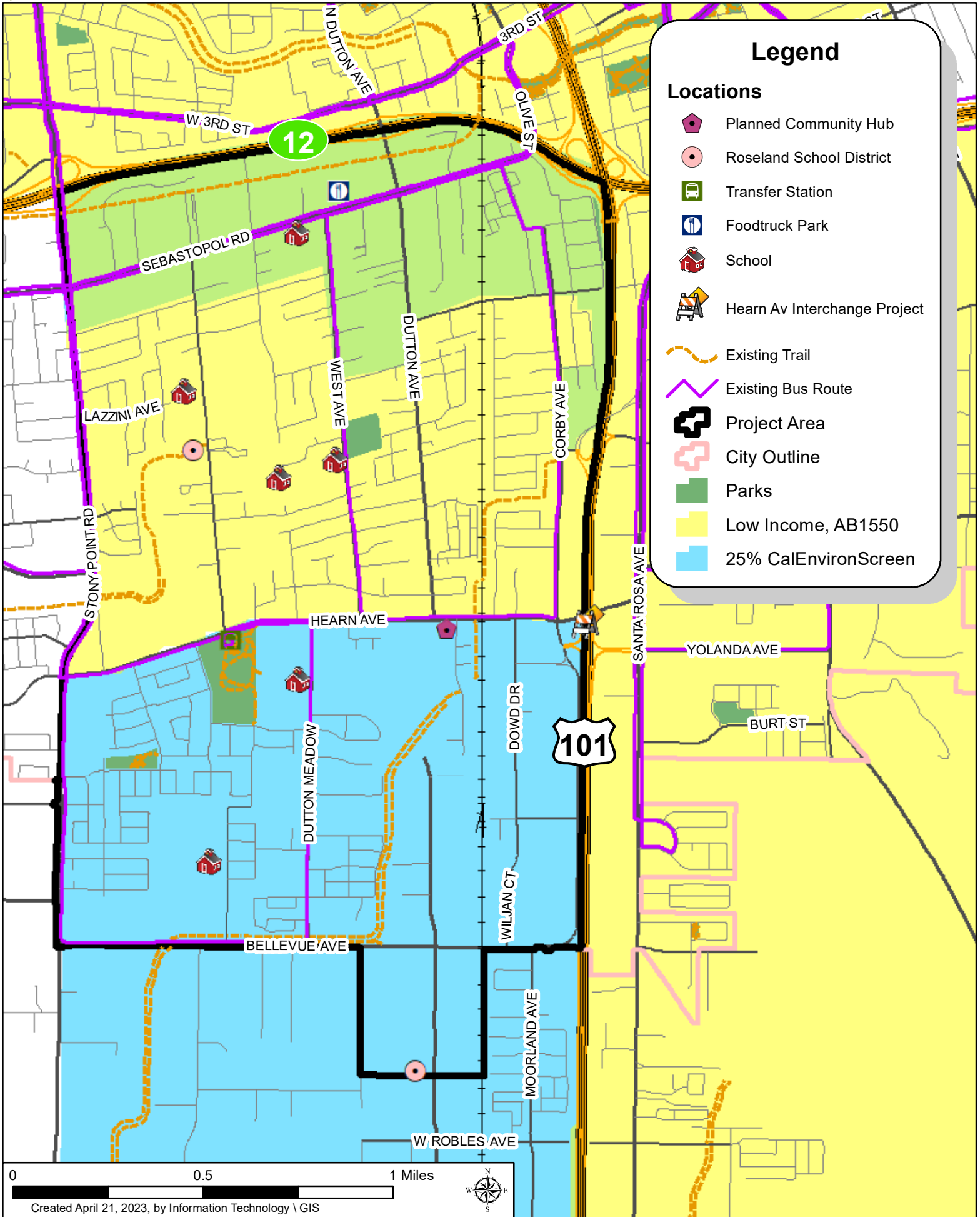















TCC Grant Project Map



Legend

Locations

-  Planned Community Hub
-  Roseland School District
-  Transfer Station
-  Foodtruck Park
-  School
-  Hearn Av Interchange Project

-  Existing Trail
-  Existing Bus Route
-  Project Area
-  City Outline
-  Parks
-  Low Income, AB1550
-  25% CalEnviroScreen

0 0.5 1 Miles

