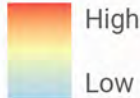


LEGEND

Barriers to Walking, Biking, & Rolling

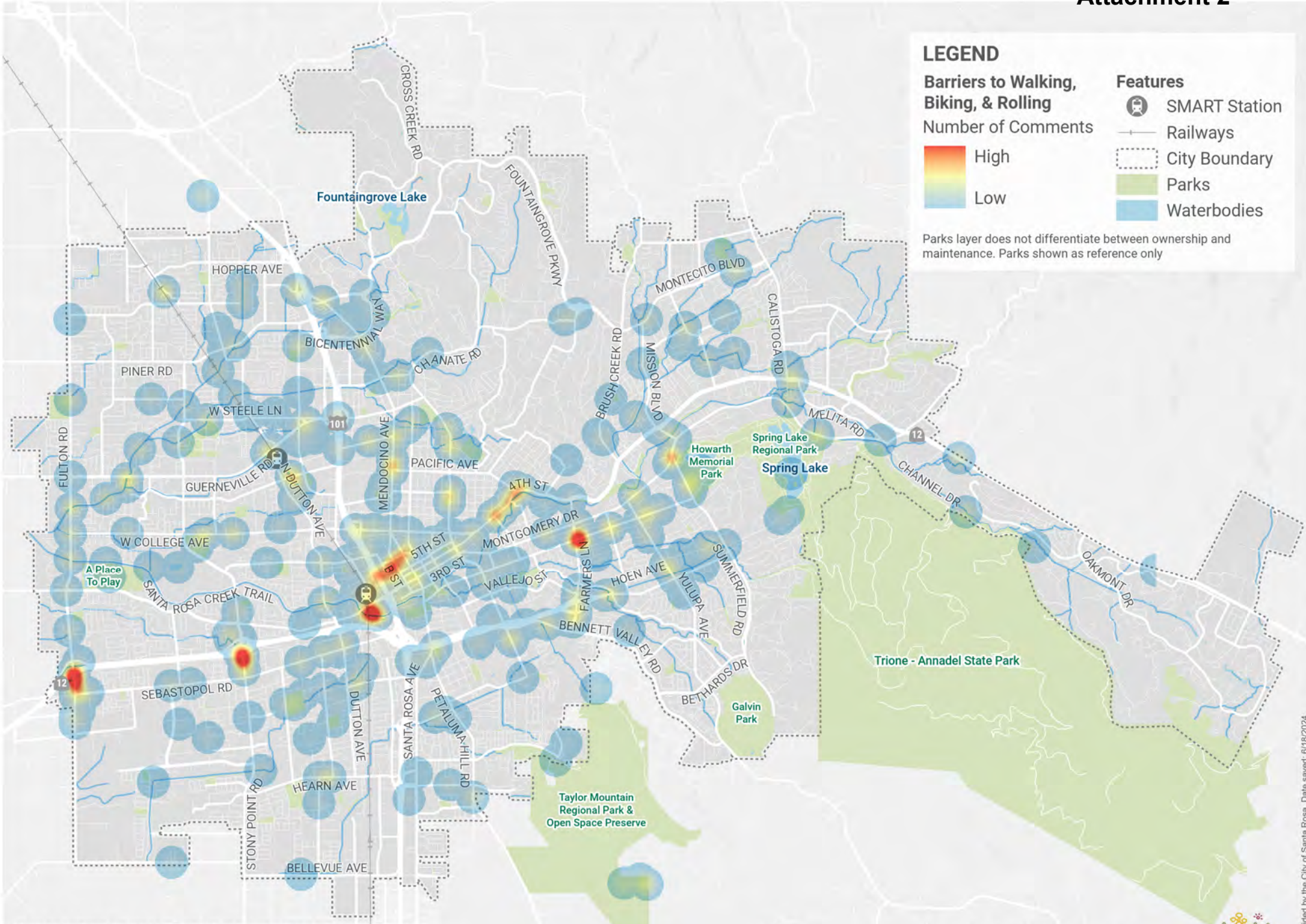
Number of Comments




Features

- SMART Station
- Railways
- City Boundary
- Parks
- Waterbodies

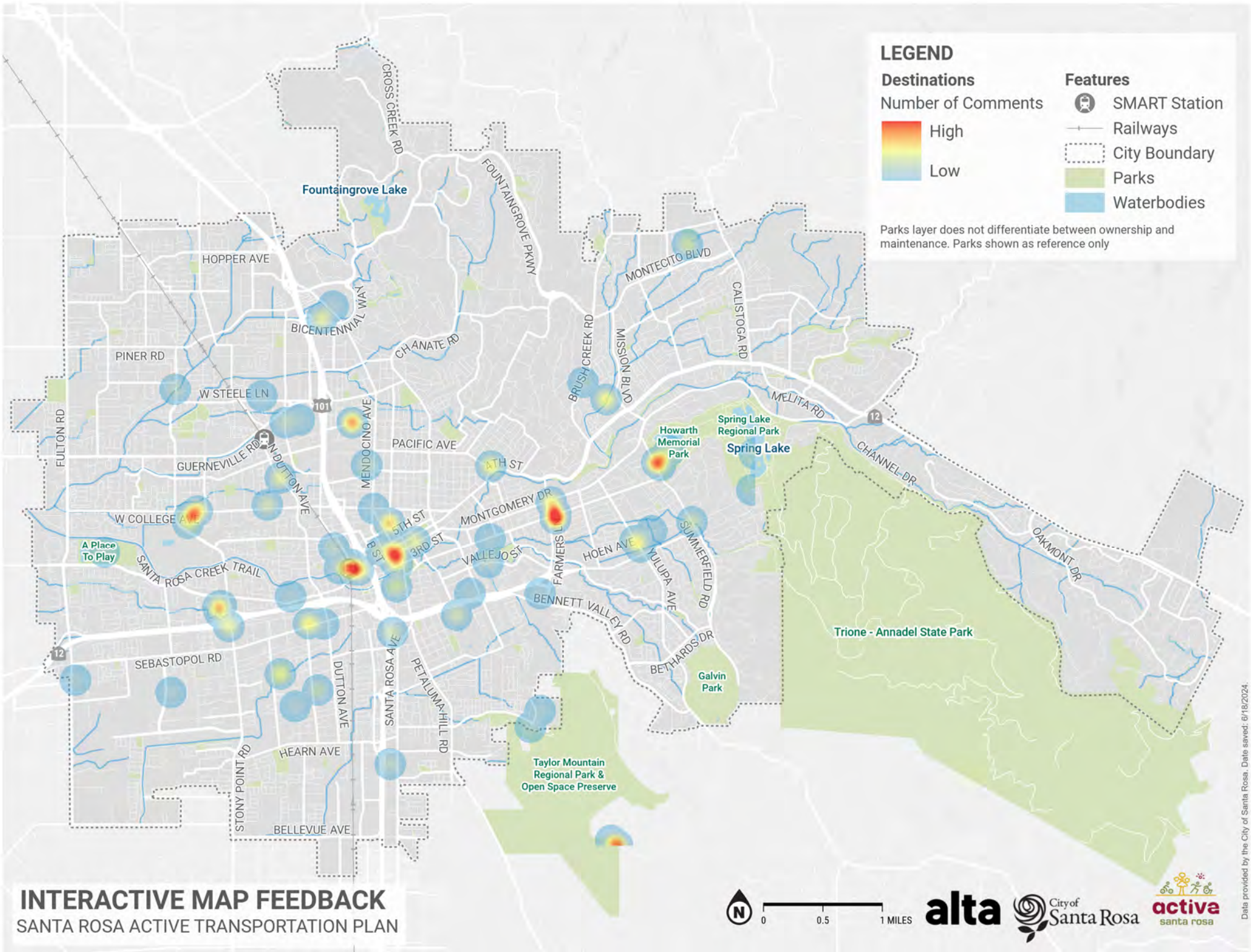
Parks layer does not differentiate between ownership and maintenance. Parks shown as reference only



INTERACTIVE MAP FEEDBACK
SANTA ROSA ACTIVE TRANSPORTATION PLAN



Data provided by the City of Santa Rosa. Date saved: 8/16/2024.




LEGEND

Destinations
 Number of Comments
 High
 Low

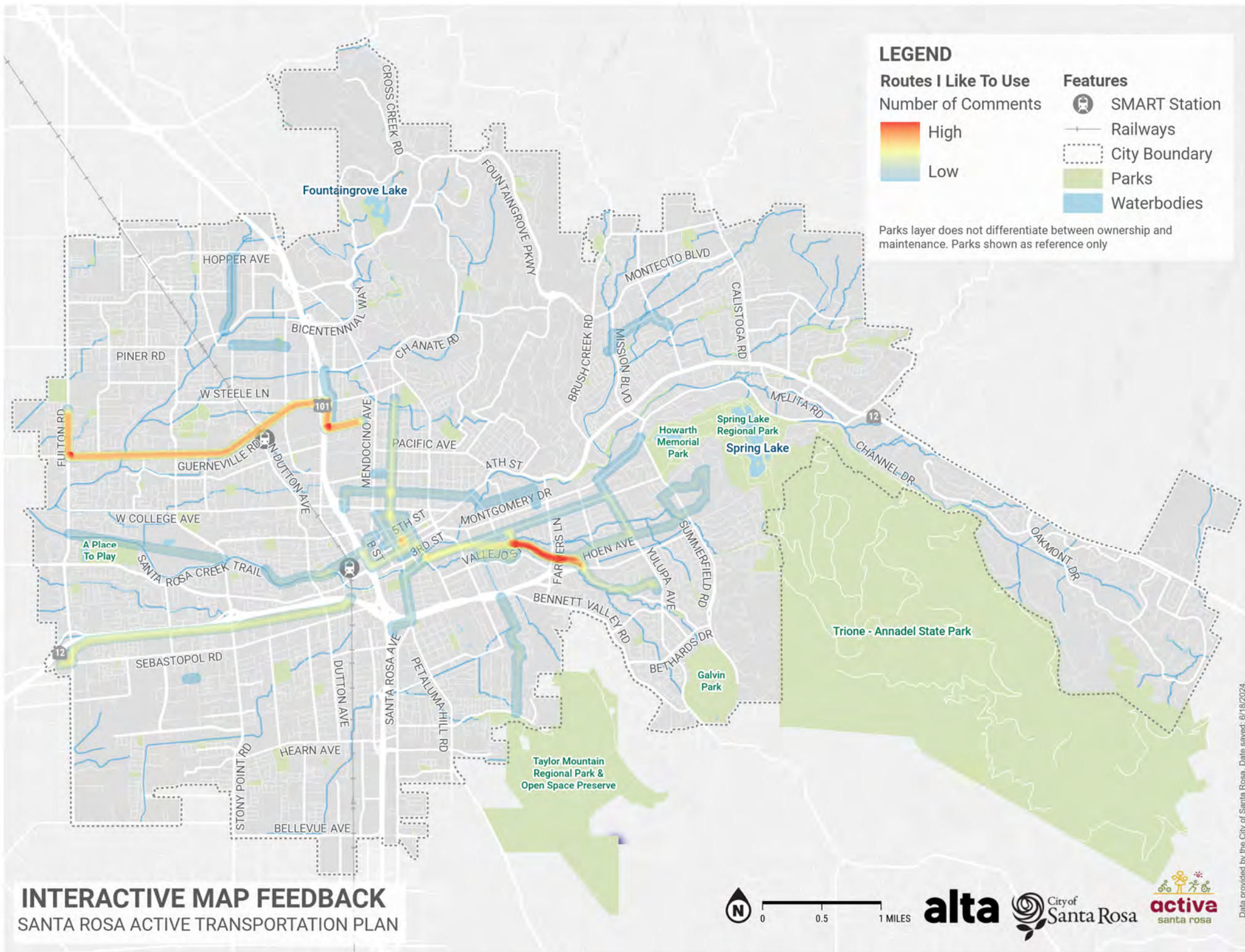
Features
 SMART Station
 Railways
 City Boundary
 Parks
 Waterbodies

Parks layer does not differentiate between ownership and maintenance. Parks shown as reference only

INTERACTIVE MAP FEEDBACK
 SANTA ROSA ACTIVE TRANSPORTATION PLAN



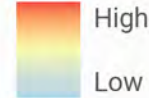
Data provided by the City of Santa Rosa. Date saved: 8/16/2024.



LEGEND

Routes I Like To Use

Number of Comments




Features

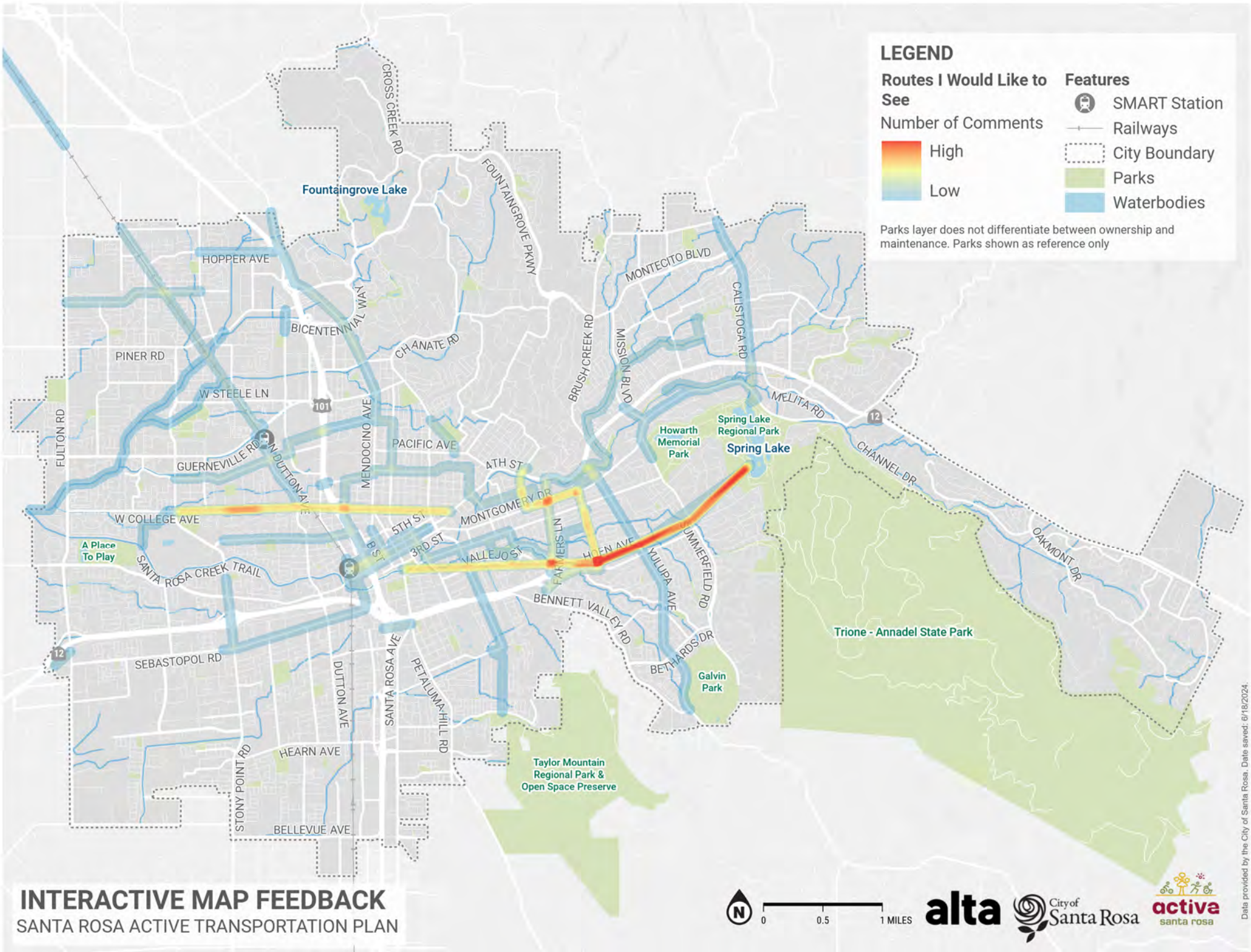
- SMART Station
- Railways
- City Boundary
- Parks
- Waterbodies

Parks layer does not differentiate between ownership and maintenance. Parks shown as reference only

INTERACTIVE MAP FEEDBACK
SANTA ROSA ACTIVE TRANSPORTATION PLAN



Data provided by the City of Santa Rosa. Date saved: 8/16/2024.



LEGEND


Routes I Would Like to See



- Features**
- SMART Station
 - Railways
 - City Boundary
 - Parks
 - Waterbodies

Parks layer does not differentiate between ownership and maintenance. Parks shown as reference only

INTERACTIVE MAP FEEDBACK
SANTA ROSA ACTIVE TRANSPORTATION PLAN



Data provided by the City of Santa Rosa. Date saved: 8/16/2024.