

A new park in town!

 Santa Rosa Southeast Greenway

City of Santa Rosa Eastern section

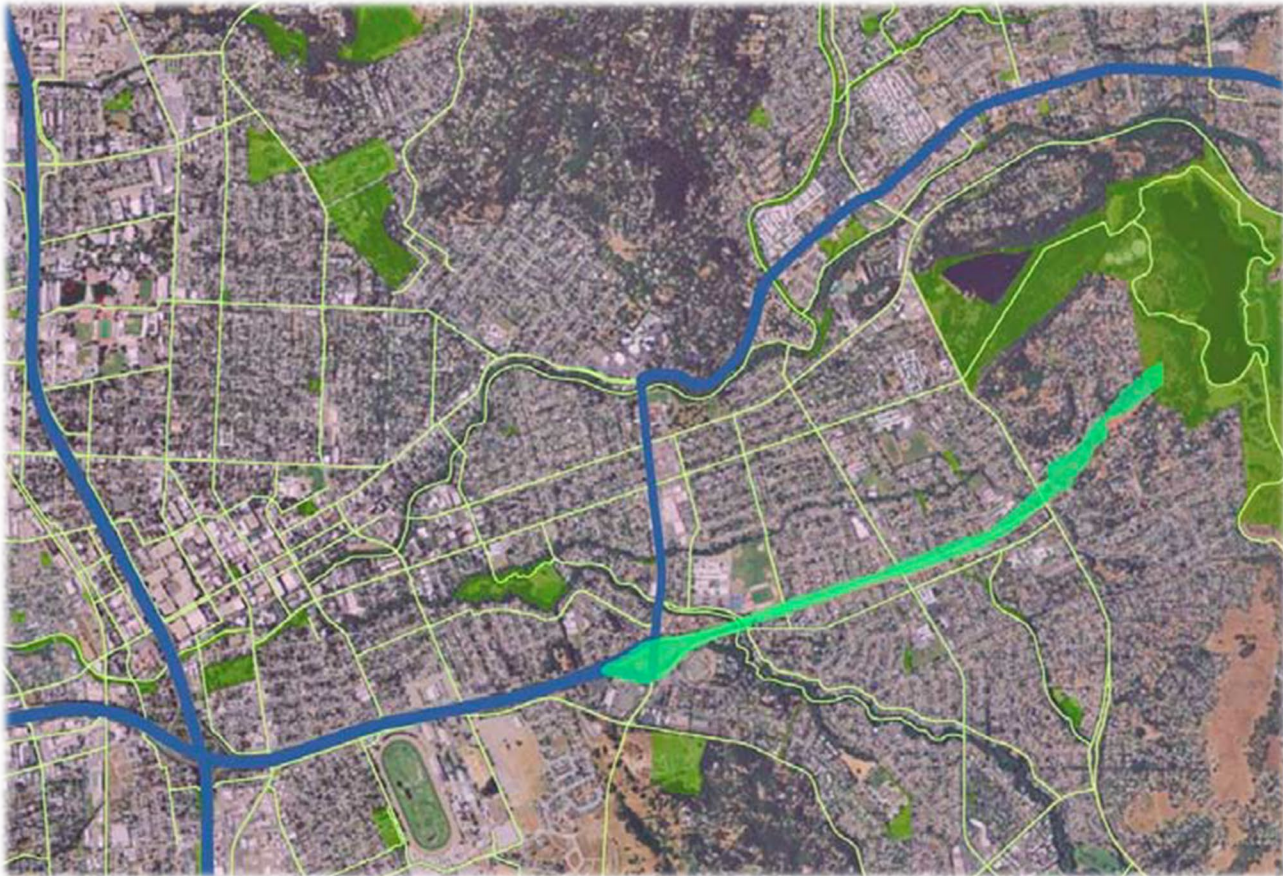
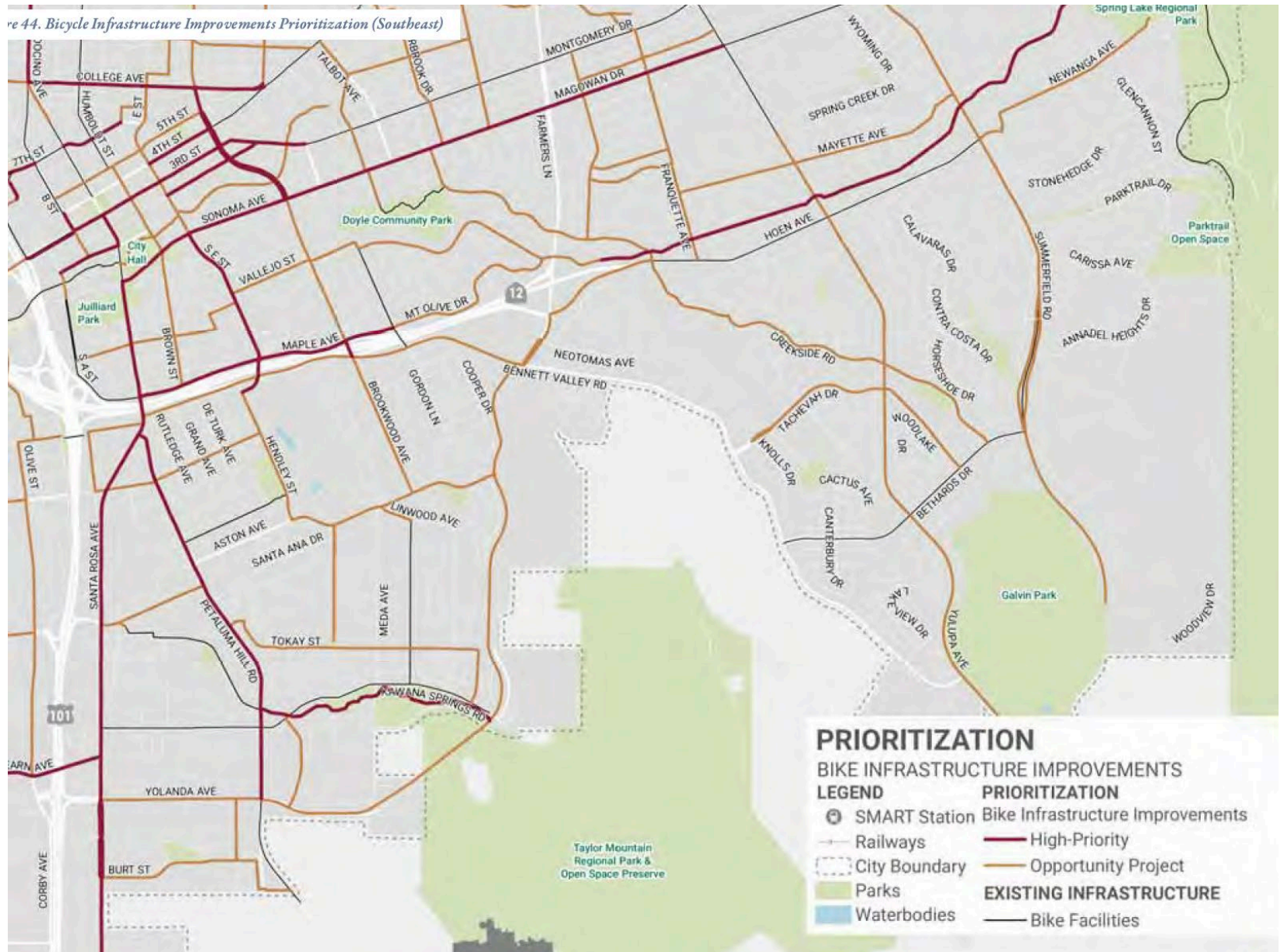



Figure 44. Bicycle Infrastructure Improvements Prioritization (Southeast)



Open Spaces & Restoration

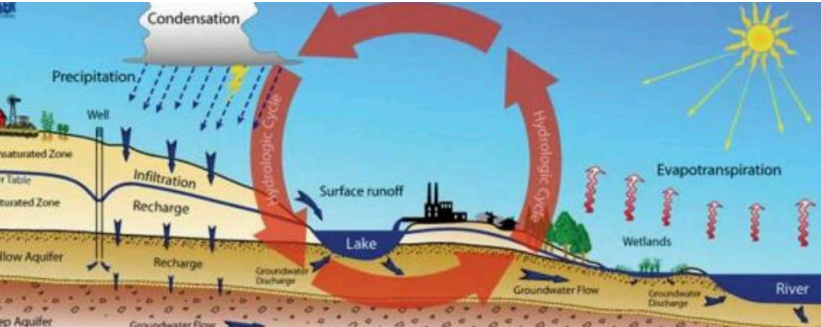


Greenway Vision: An Urban Linear Park

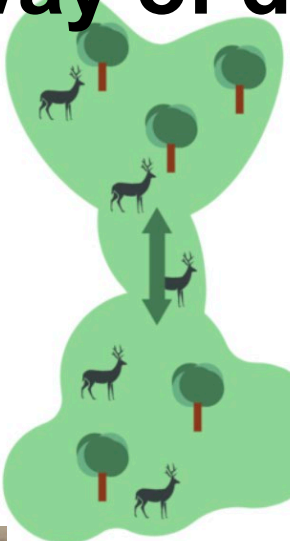
- Bicycle and Pedestrian Trails
- Open Space and Natural Habitat
- Community Gardens and Gathering Spaces
- Active & Passive Recreation
- Education, Public Art and Culture
- Address Climate Adaptation




Climate adaptation a new way of designing parks



Recharge



Connectivity via corridor



Heat Island

Nature
Based
Play
Grounds



Natives



Building Community Involvement



Zoning / Master Plan





Government Process

2008- 2014- Convince Caltrans & the City
this was mutually beneficial

2016 - SCAOSD – Open Space District
grant **\$1M**

2017/18 - EIR, zoning

2019-22 - Mapping 47 properties,

2023 - Appraisal-
“Land for Public Purpose in Perpetuity”

2024 - Title transfer from State to City

2025 - Land Trust & Campaign raise Planning \$\$

2026 - Master Plan begins



Greenway Public/Partnership

They helped make it Happen



Ongoing Partnership





WWW.southeastgreenway.org



JOIN US!

- **You can help:**
 - **Write articles**
 - **Advocacy – letter writing**
 - **Social media promotion**
 - **Master Plan engagement**