




1 A-1 PATH ENTRANCE AT PINER



2 A-1 PATH ENTRANCE POLE BOLLARDS



3 A-1 FEWER TREES @ EAST END



4 A-1 TREE TO PROTECT



5 A-1 TYPICAL 12" +/- GRADE CHANGE




6 A-1 REDWOOD TREES TO PROTECT



7 A-1 GRADE CHANGE & TREES TO PROTECT



8 A-1 TREES TO PROTECT



9 A-1 STUMP TO BE REMOVED



10 A-1 SOUTH WALL OF APN 015-390-049 (NOT IN PROJECT SCOPE)



11 A-1 END OF PATH AT APN 015-390-049 (COFFEE ST; NOT IN PROJECT SCOPE)




12 A-1 PATH ENTRANCE AT COFFEE (NOT IN PROJECT SCOPE)




13 A-1 FROM PARKING LOT AT APN 015-390-050 (ACROSS CREEK)



14 A-1 FROM FENCE AT APN 015-390-050 (ACROSS CREEK)



15 A-1 FROM FENCE AT APN 015-390-050 (ACROSS CREEK)



16 A-1 FROM DRIVEWAY AT PINER



17 A-1 FROM SERVICE DRIVE AT PINER

REVISIONS

No.	Description	By	Date
1	SEP 26, 2022 ALL EARTHQUAKE	KSR	10.31.2022

Socal PERMIT SERVICES
FOR ALL YOUR PERMIT NEEDS
980 HOPPER AVENUE, SANTA ROSA, CA, 95403
(707) 527-7727 (PHONE), (707) 528-7663 (FAX)

PREPARED BY:

CLIENT:
EUGENE BURGER
MANAGEMENT CORP.

SITE ADDRESS:
APN: 015-390-048
1760 PINER ROAD
SANTA ROSA, CA 95401

SHEET TITLE:
SITE PHOTOGRAPHS

DATE: 10.31.2022
DRAWN: KIM RIVERA
SCALE: NOT TO SCALE
JOB#: EUGENE BURGER

SHEET NUMBER
A-1
SHEET 1 OF 1