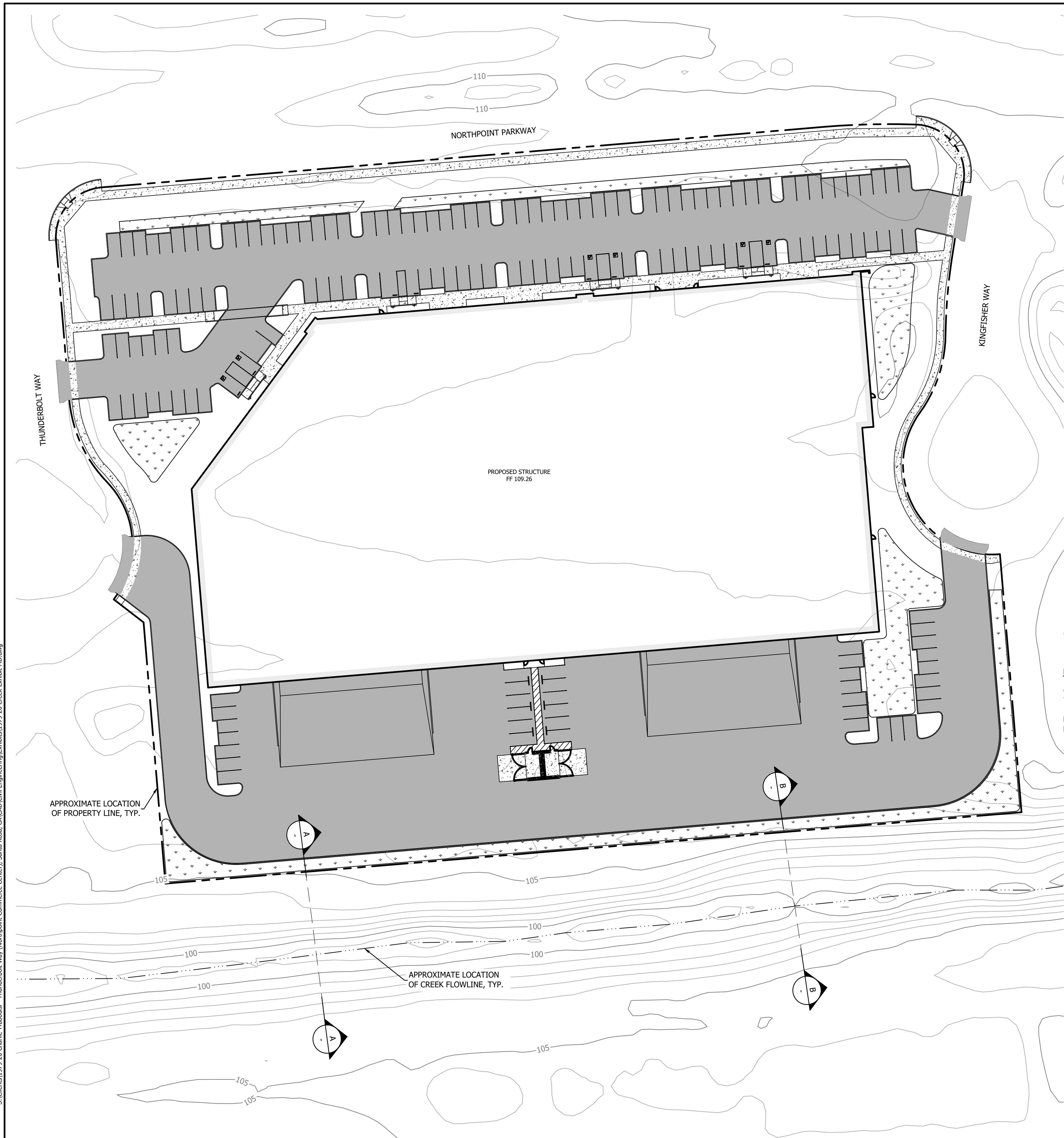
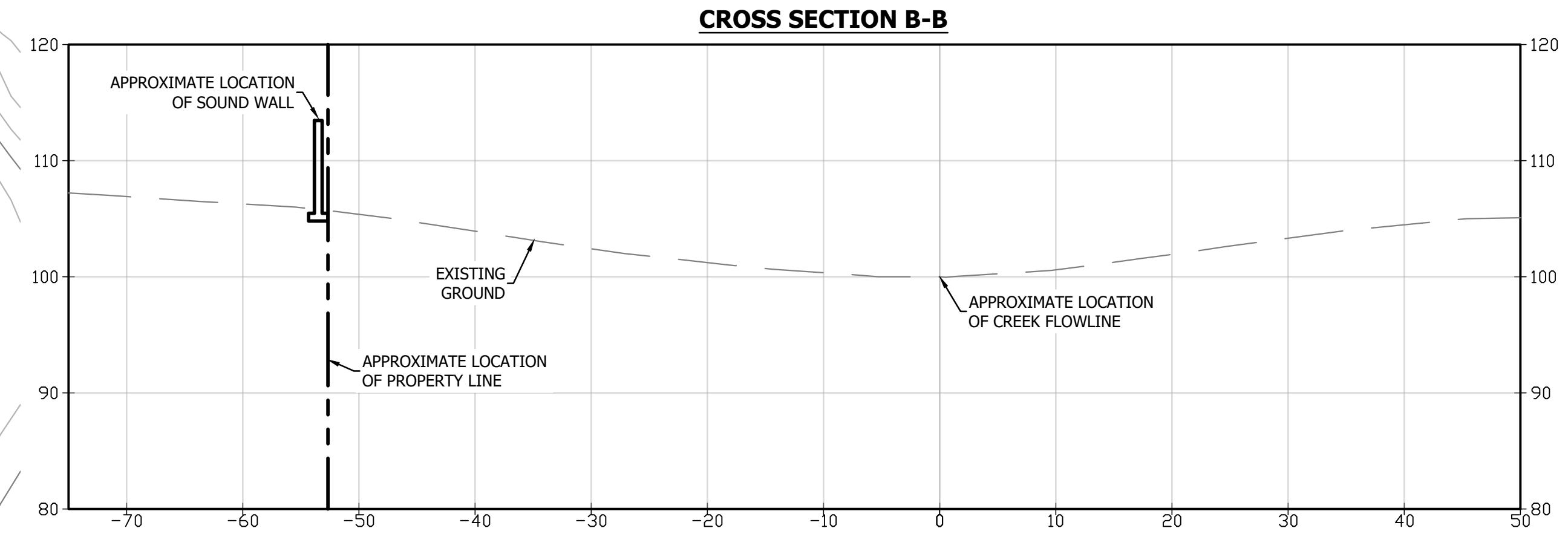
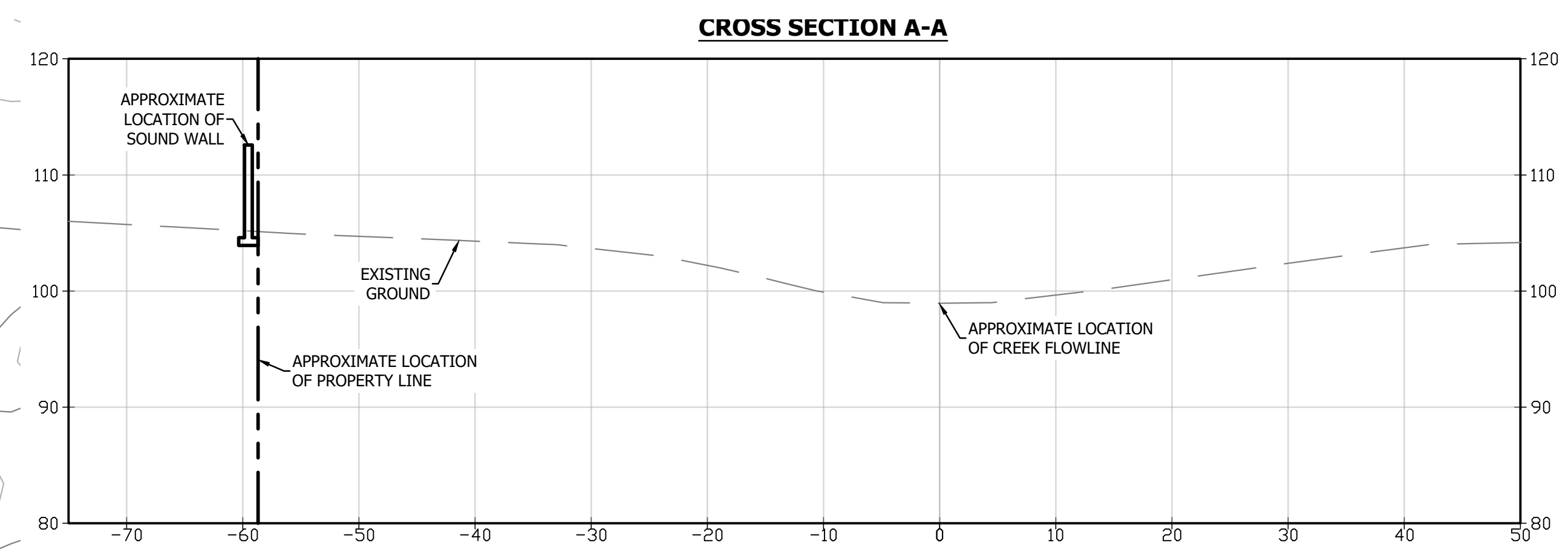


S:\Clients\1979-20\Charlie Traboulsi - Thunderbolt Way (Northpoint Commerce Center), Santa Rosa, CA\CAD\Civil Engineering\Exhibits\1979-20 Creek Exhibit MD.dwg
 5/22/2023 3:44 PM
 Plotted by: Marcel

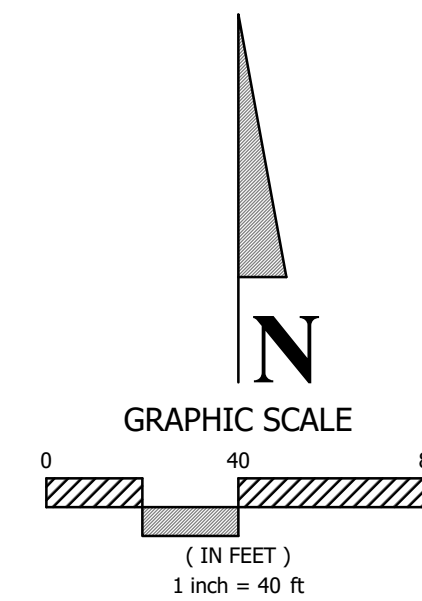


PLAN VIEW
 SCALE: 1"=40'



CREEK CROSS SECTIONS
 HORIZONTAL SCALE: 1"=10'
 VERTICAL SCALE: 1"=10'

NOTES:
 CONTOURS ARE PER SONOMA COUNTY LIDAR DATA AND DO NOT REPRESENT A TOPOGRAPHIC SURVEY.
 PROPERTY LINES ARE APPROXIMATE AND PER SONOMA COUNTY GIS DATA. PROPERTY LINES DO NOT REPRESENT A BOUNDARY SURVEY.
 ALL EXISTING AND PROPOSED FEATURES SHOWN ARE APPROXIMATE.



| REV. | DESCRIPTION | BY | DATE |
|------|-------------|----|------|
| | | | |
| | | | |
| | | | |

BC ENGINEERING GROUP, INC.
CIVIL ENGINEERING & LAND PLANNING
 www.bceengineeringgroup.com
 Phone: 707.542.4321
 SANTA ROSA OFFICE:
 418 B Street, Third Floor, Santa Rosa CA 95401
 UKIAH OFFICE:
 603 S. State Street, Ukiah CA 95482



NORTHPOINT COMMERCE CENTER
 CREEK EXHIBIT
 NORTHPOINT EAST
 1408 THUNDERBOLT WAY
 SANTA ROSA, CA 95401

| | |
|-----------|-------------|
| Date: | 05/22/2023 |
| Job: | 1979-20 |
| Drawn: | MB/MD |
| Scale: | AS SHOWN |
| APN: | 035-530-023 |
| Permit #: | |
| Sheet: | |

C1.0
 1 of 1

NOT FOR CONSTRUCTION